

THIS MAP IS FOR ASSESSMENT PURPOSES. IT IS NOT VALID FOR LEGAL DESCRIPTION OR CONVEYANCE.

THE HORIZONTAL DATUM IS THE NEW HAMPSHIRE STATE PLANE COORDINATE SYSTEM, NAD 83.

ORIGINAL MAPPING BY JAMES W. SEWALL COMPANY

REVISED & REPRINTED BY

CAI Technologies
Precision Mapping Geospatial Solutions

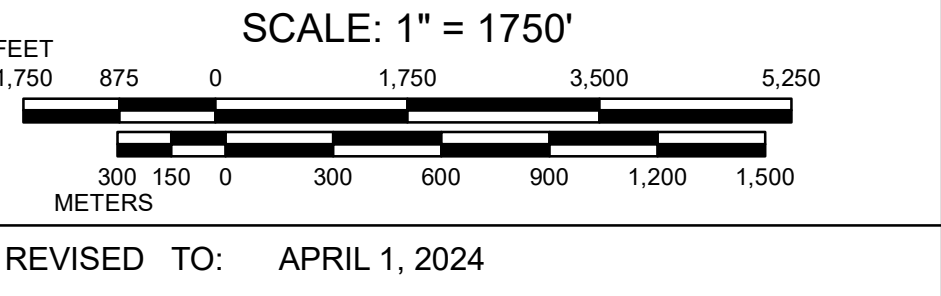
11 Pleasant Street, Littleton, NH 03561
800.322.4540 • www.cai-tech.com

LEGEND

7 MAP NUMBER

— MAP LIMITS

○ PHOTO CENTER

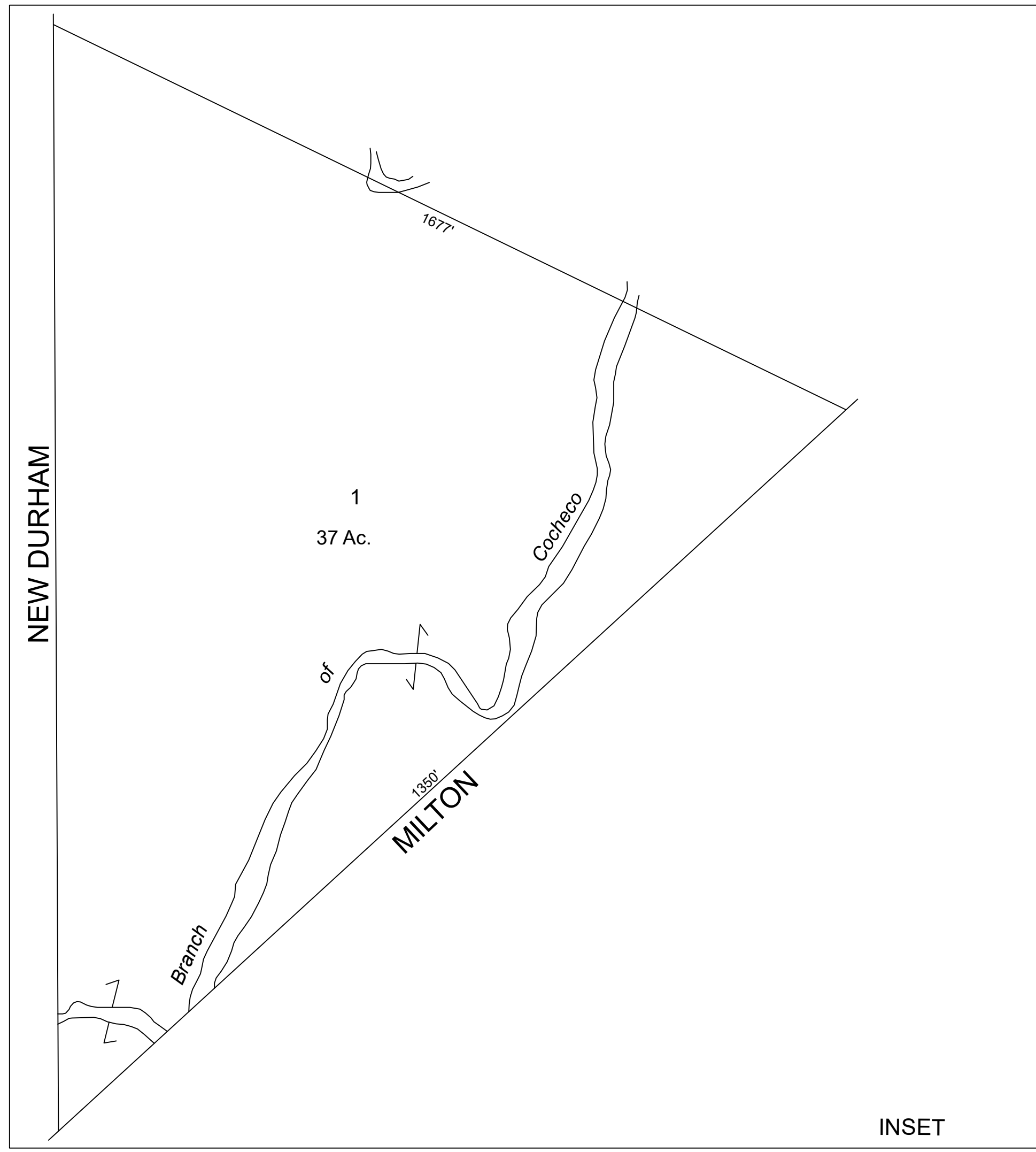


PROPERTY MAPS

MIDDLETON

NEW HAMPSHIRE

INDEX MAP



THIS MAP IS FOR ASSESSMENT PURPOSES. IT IS NOT VALID FOR LEGAL DESCRIPTION OR CONVEYANCE.

THE HORIZONTAL DATUM IS THE NEW HAMPSHIRE STATE PLANE COORDINATE SYSTEM, NAD 83.

ORIGINAL MAPPING BY JAMES W. SEWALL COMPANY

REVISED & REPRINTED BY

CAI Technologies
Precision Mapping, Geospatial Solutions.

11 Pleasant Street, Littleton, NH 03561
800.322.4540 • www.cai-tech.com

LEGEND

PARCEL NUMBERS 1

ADJACENT MAPS 2

MATCH LINE - - - - -

N

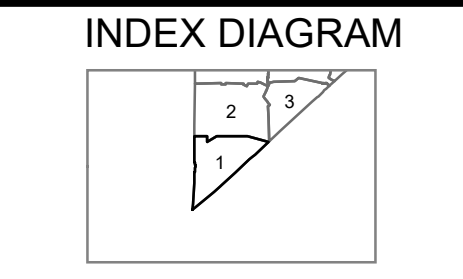
SCALE: 1" = 200'

FEET 200 100 0 200 400 600

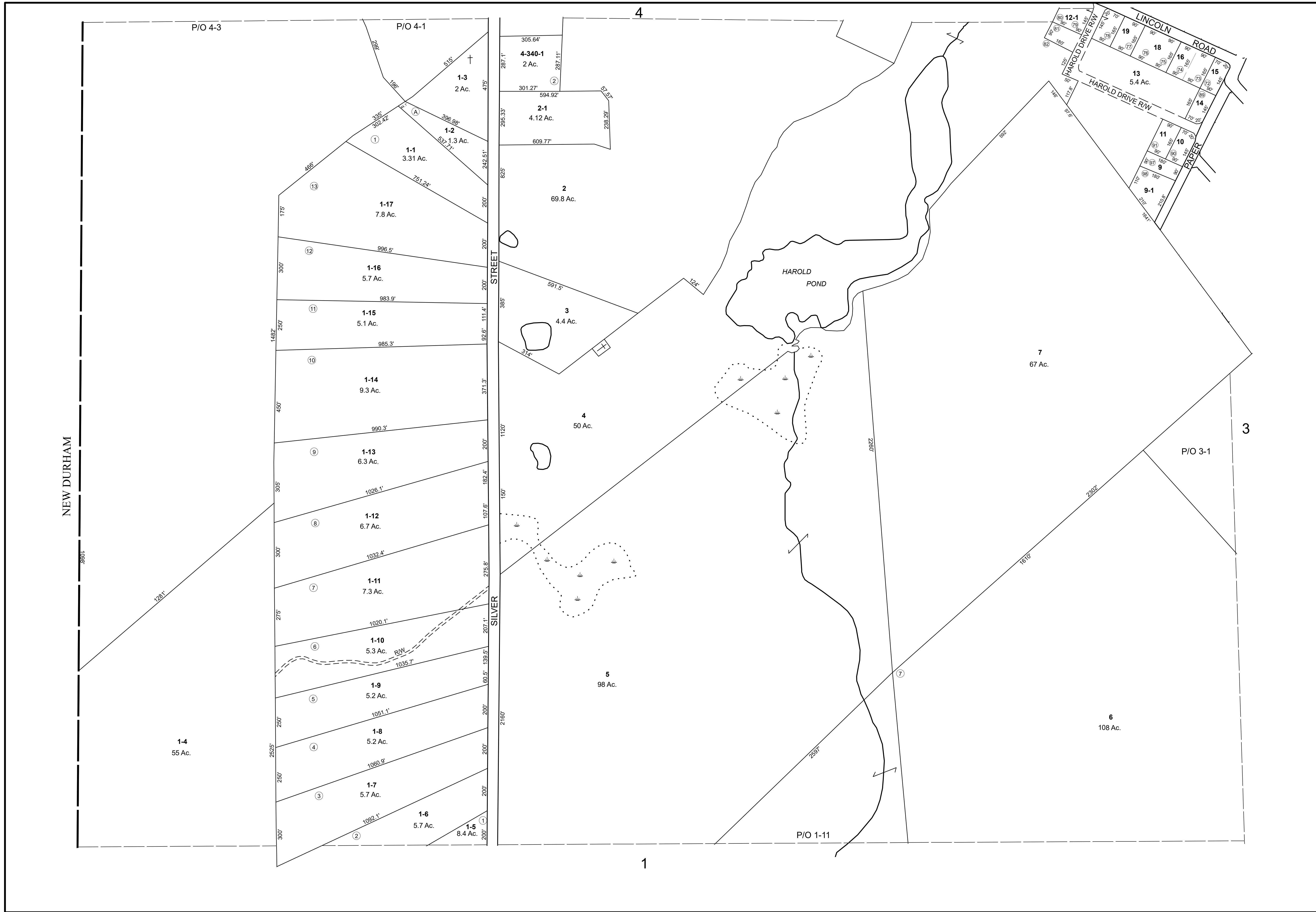
METERS 50 25 0 50 100 150

REVISED TO: APRIL 1, 2024

PROPERTY MAPS
MIDDLETON
NEW HAMPSHIRE



MAP NO.
1



THIS MAP IS FOR ASSESSMENT PURPOSES. IT IS NOT VALID FOR LEGAL DESCRIPTION OR CONVEYANCE.

THE HORIZONTAL DATUM IS THE NEW HAMPSHIRE STATE PLANE COORDINATE SYSTEM, NAD 83.

ORIGINAL MAPPING BY JAMES W. SEWALL COMPANY

REVISED & REPRINTED BY

CAI Technologies
Precision Mapping, Geospatial Solutions.

11 Pleasant Street, Littleton, NH 03561
800.322.4540 - www.cai-tech.com

LEGEND

PARCEL NUMBERS 1

ADJACENT MAPS 2

MATCH LINE - - - - -

SCALE: 1" = 200'

FEET: 0 100 200 300 400 500 600

METERS: 0 25 50 100 150

REVISD TO: APRIL 1, 2024

PROPERTY MAPS

MIDDLETON

NEW HAMPSHIRE

INDEX DIAGRAM

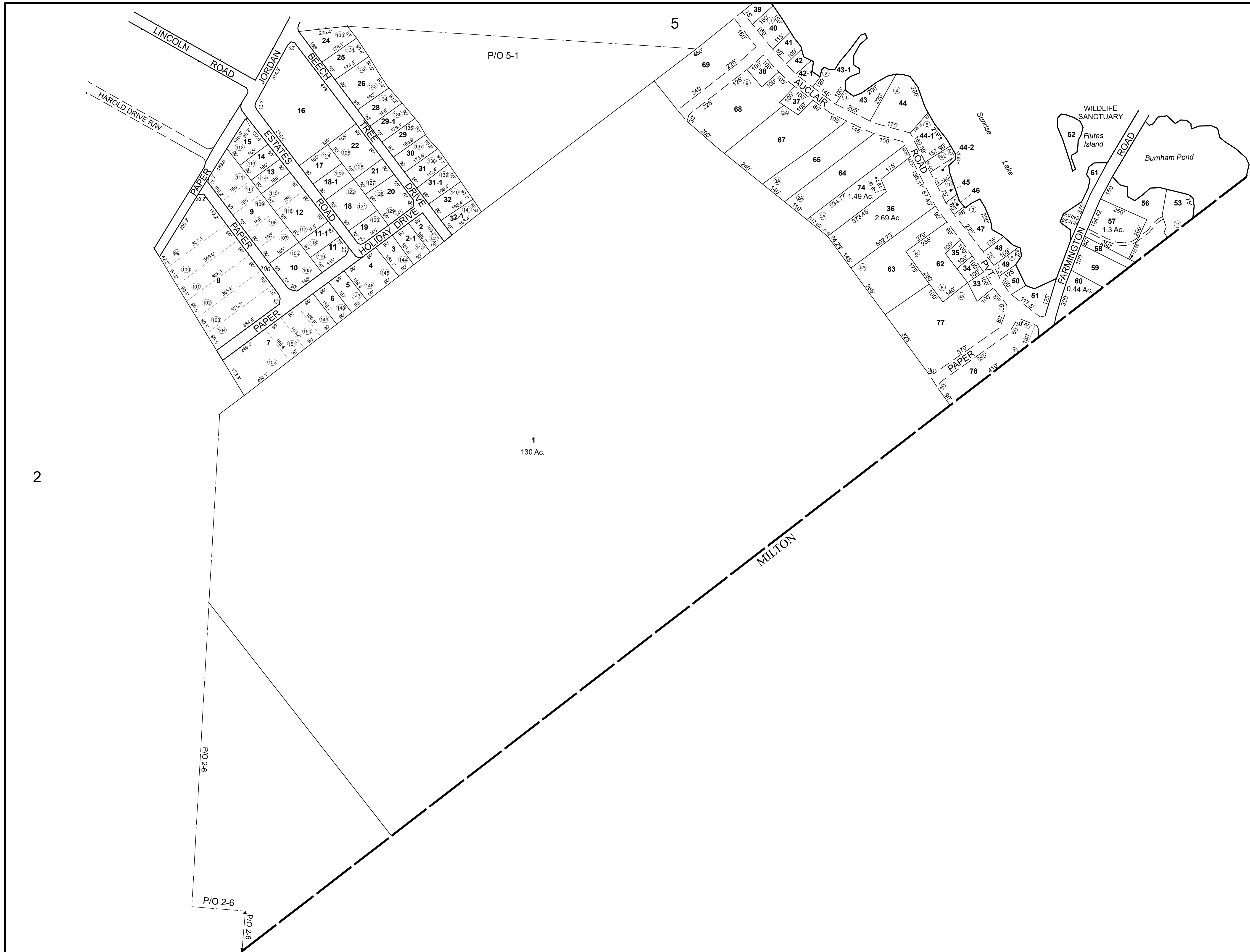
MAP NO.

2

INDEX DIAGRAM

MAP NO.

2



THIS MAP IS FOR ASSESSMENT PURPOSES. IT IS NOT VALID FOR LEGAL DESCRIPTION OR CONVEYANCE.

THE HORIZONTAL DATUM IS THE NEW HAMPSHIRE STATE PLANE COORDINATE SYSTEM, NAD 83.

ORIGINAL MAPPING BY JAMES W. SEWALL COMPANY

REVISED & REPRINTED BY

CAI Technologies
Precision Mapping, Geospatial Solutions.

11 Pleasant Street, Littleton, NH 03561
800.322.4540 - www.cai-tech.com

LEGEND

PARCEL NUMBERS 1

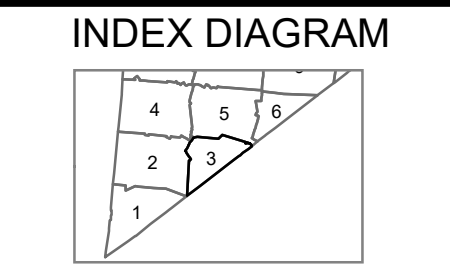
ADJACENT MAPS 2

MATCH LINE - - - - -

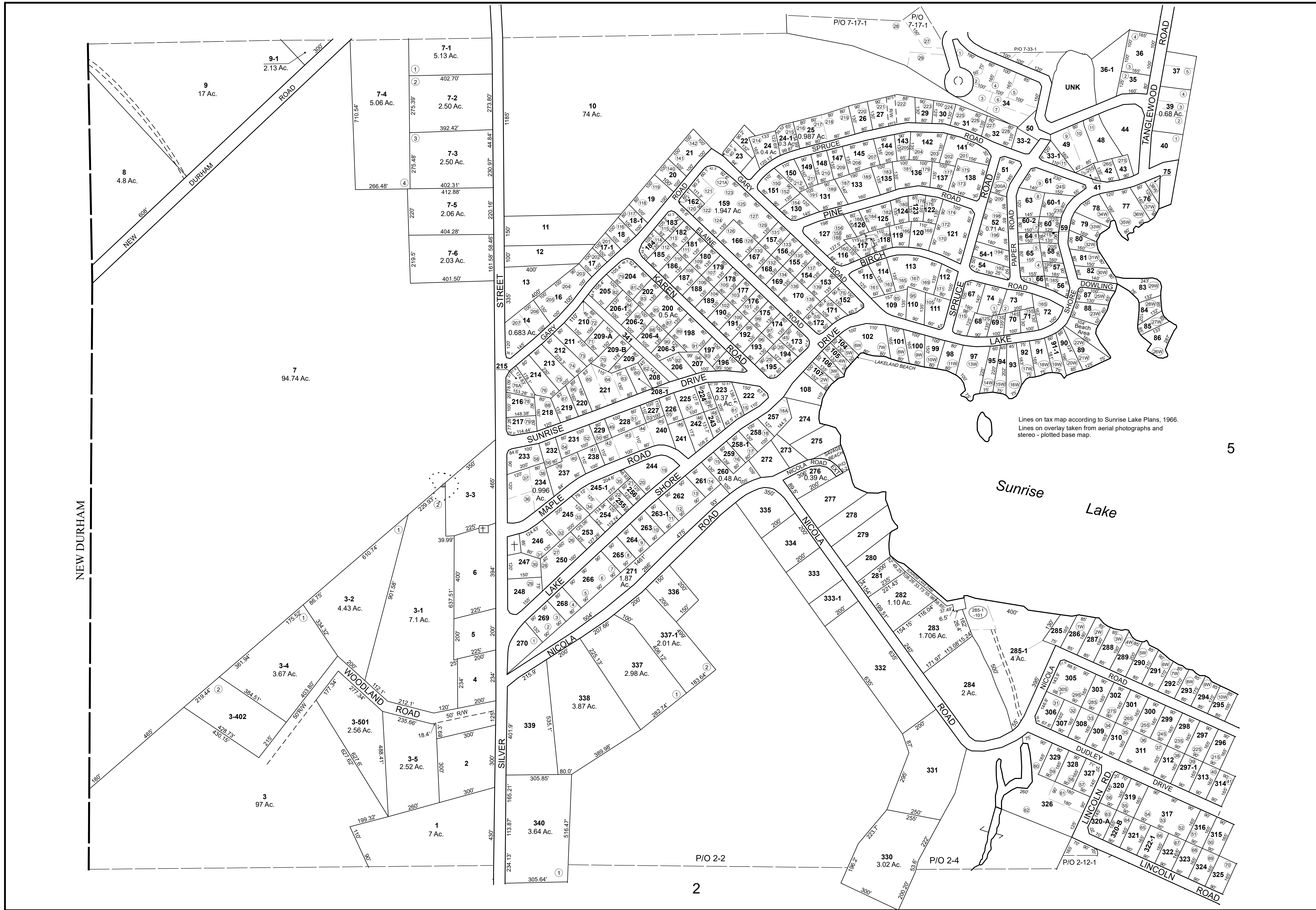
SCALE: 1" = 200'

REVISD TO: APRIL 1, 2024

PROPERTY MAPS
MIDDLETON
NEW HAMPSHIRE



MAP NO.
3



5

THIS MAP IS FOR ASSESSMENT PURPOSES. IT IS NOT VALID FOR LEGAL DESCRIPTION OR CONVEYANCE.

THE HORIZONTAL DATUM IS THE NEW HAMPSHIRE STATE PLANE COORDINATE SYSTEM, NAD 83.

ORIGINAL MAPPING BY JAMES W. SEWALL COMPANY

REVISED & REPRINTED BY

CAI Technologies
Precision Mapping, Geospatial Solutions.

11 Pleasant Street, Littleton, NH 03561
800.322.4540 - www.cai-tech.com

LEGEND

PARCEL NUMBERS 1

ADJACENT MAPS 2

MATCH LINE

REVISIONS

2

SCALE: 1" = 200'

FEET
200 0 200 400 600

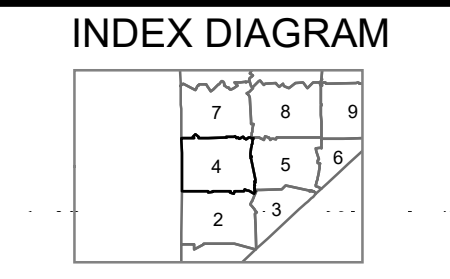
METERS
50 25 0 50 100 150

REVISIO TO: APRIL 1, 2024

PROPERTY MAPS

MIDDLETON

NEW HAMPSHIRE



MAP NO.

4



4

6

THIS MAP IS FOR ASSESSMENT PURPOSES. IT IS NOT VALID FOR LEGAL DESCRIPTION OR CONVEYANCE.

THE HORIZONTAL DATUM IS THE NEW HAMPSHIRE STATE PLANE COORDINATE SYSTEM, NAD 83.

ORIGINAL MAPPING BY JAMES W. SEWALL COMPANY

REVISED & REPRINTED BY

CAI Technologies
Precision Mapping, Geospatial Solutions.

11 Pleasant Street, Littleton, NH 03561
800.322.4540 - www.cai-tech.com

LEGEND

PARCEL NUMBERS 1

ADJACENT MAPS 2

MATCH LINE 3

3

N

SCALE: 1" = 200'

FEET 200 100 0 200 400 600

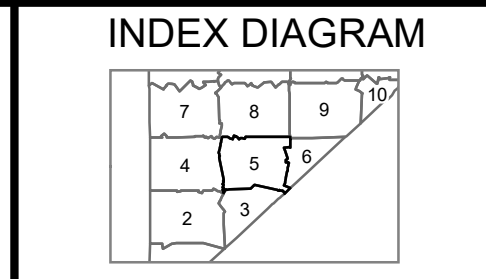
METERS 50 25 0 50 100 150

REVISED TO: APRIL 1, 2024

PROPERTY MAPS

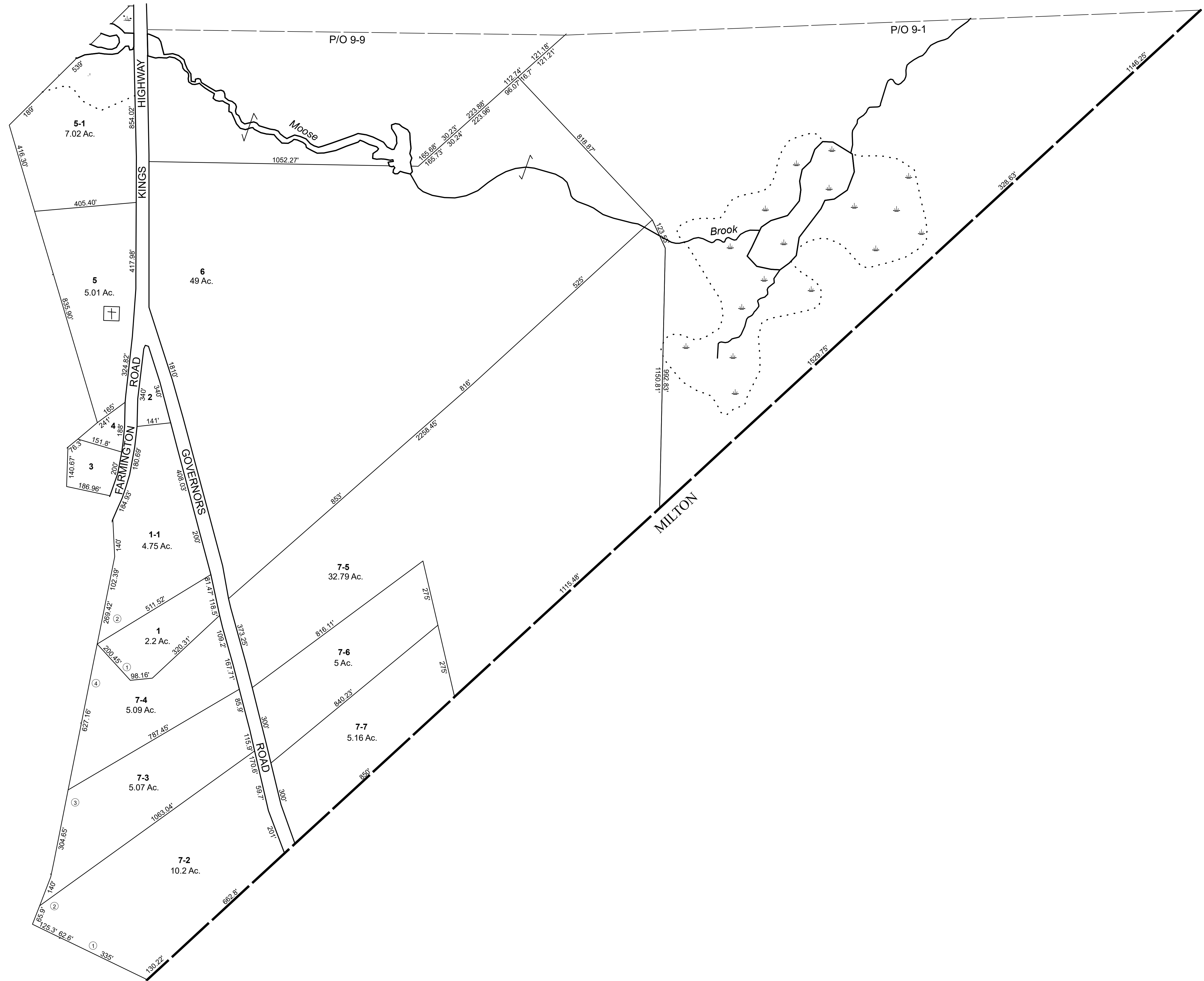
MIDDLETON

NEW HAMPSHIRE



MAP NO.

5



5

THIS MAP IS FOR ASSESSMENT PURPOSES. IT IS NOT VALID FOR LEGAL DESCRIPTION OR CONVEYANCE.

THE HORIZONTAL DATUM IS THE NEW HAMPSHIRE STATE PLANE COORDINATE SYSTEM, NAD 83.

ORIGINAL MAPPING BY JAMES W. SEWALL COMPANY

REVISED & REPRINTED BY

CAI Technologies
Precision Mapping, Geospatial Solutions.

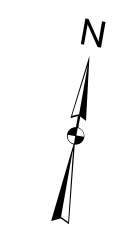
11 Pleasant Street, Littleton, NH 03561
800.322.4540 • www.cai-tech.com

LEGEND

PARCEL NUMBERS 1

ADJACENT MAPS 2

MATCH LINE - - - - -



SCALE: 1" = 200'

FEET 200 100 0 200 400 600

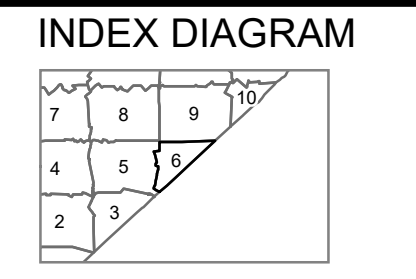
METERS 50 25 0 50 100 150

REVISED TO: APRIL 1, 2024

PROPERTY MAPS

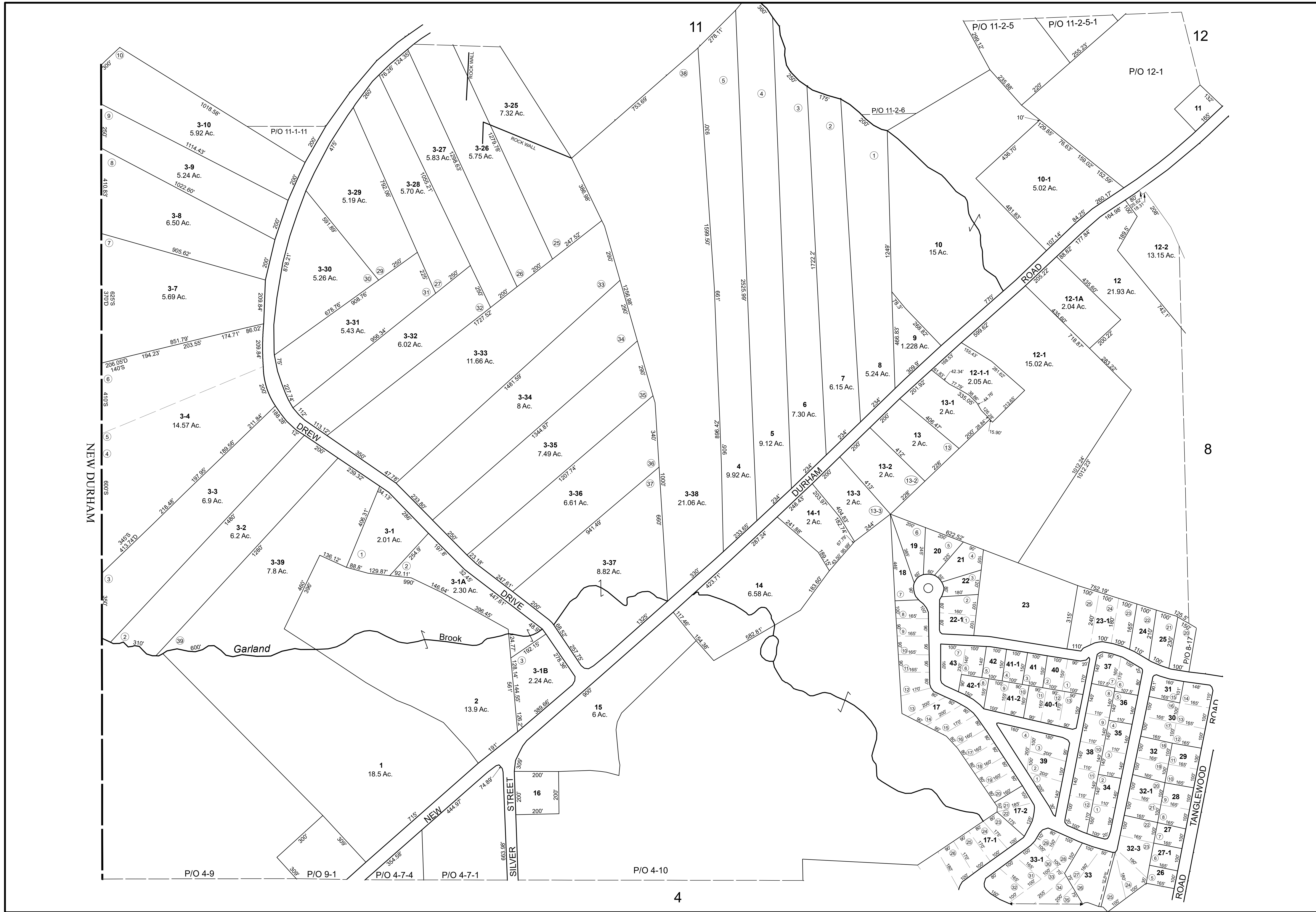
MIDDLETON

NEW HAMPSHIRE



MAP NO.

6



THIS MAP IS FOR ASSESSMENT PURPOSES. IT IS NOT VALID FOR LEGAL DESCRIPTION OR CONVEYANCE.

THE HORIZONTAL DATUM IS THE NEW HAMPSHIRE STATE PLANE COORDINATE SYSTEM, NAD 83.

ORIGINAL MAPPING BY JAMES W. SEWALL COMPANY

REVISED & REPRINTED BY

CAI Technologies
Precision Mapping, Geospatial Solutions.

11 Pleasant Street, Littleton, NH 03561
800.322.4540 • www.cai-tech.com

LEGEND

PARCEL NUMBERS 1

ADJACENT MAPS 2

MATCH LINE

4

SCALE: 1" = 200'

FEET 200 100 0 200 400 600

METERS 50 25 0 50 100 150

REVISED TO: APRIL 1, 2024

PROPERTY MAPS

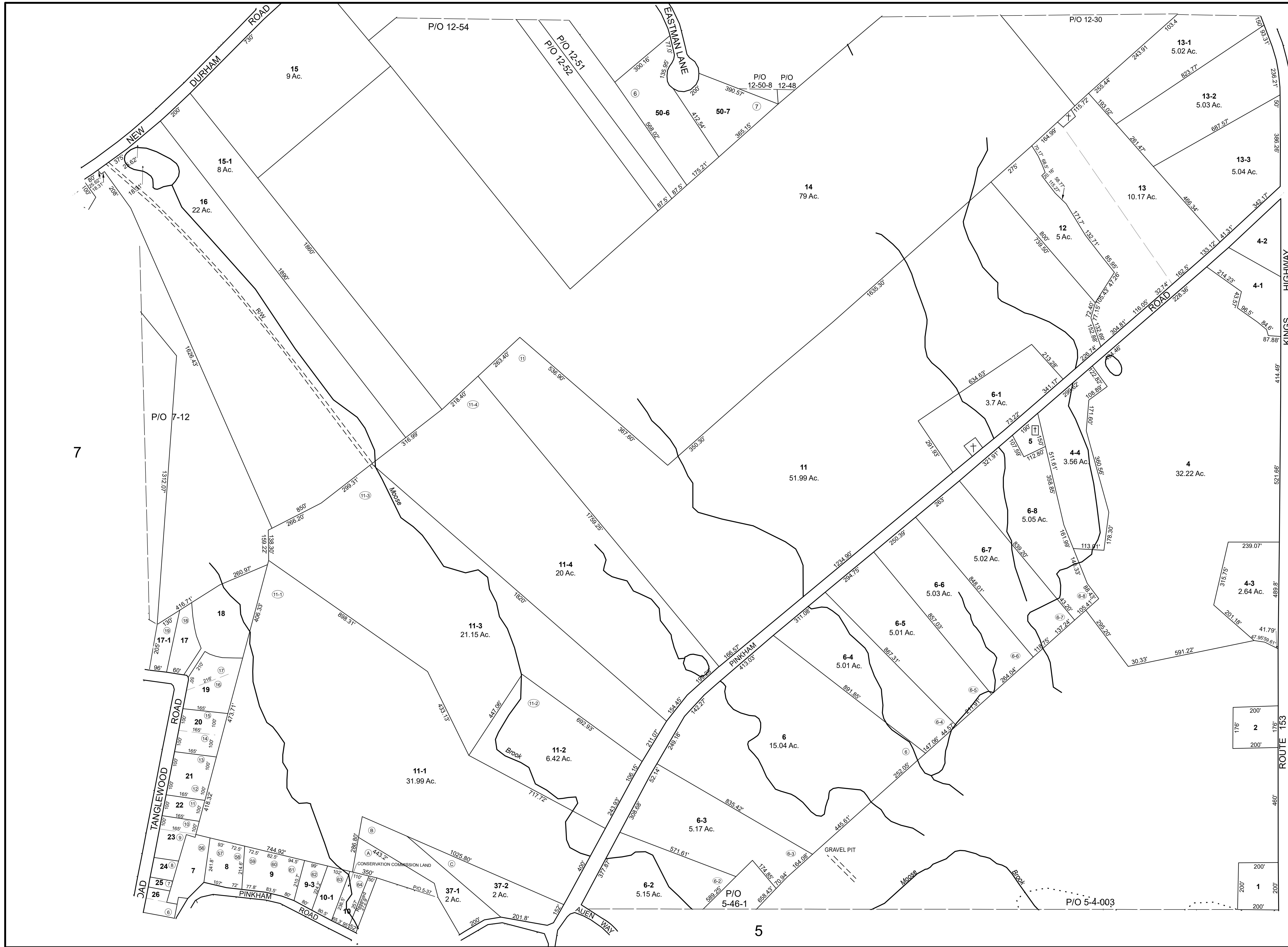
MIDDLETON

NEW HAMPSHIRE

INDEX DIAGRAM

MAP NO.

7



THIS MAP IS FOR ASSESSMENT PURPOSES. IT IS NOT VALID FOR LEGAL DESCRIPTION OR CONVEYANCE.

THE HORIZONTAL DATUM IS THE NEW HAMPSHIRE STATE PLANE COORDINATE SYSTEM, NAD 83.

ORIGINAL MAPPING BY JAMES W. SEWALL COMPANY

REVISED & REPRINTED BY

CAI Technologies
Precision Mapping, Geospatial Solutions.

11 Pleasant Street, Littleton, NH 03561
800.322.4540 • www.cai-tech.com

LEGEND

PARCEL NUMBERS 1

ADJACENT MAPS 2

MATCH LINE

SCALE: 1" = 200'

REVISÉ TO: APRIL 1, 2024

PROPERTY MAPS

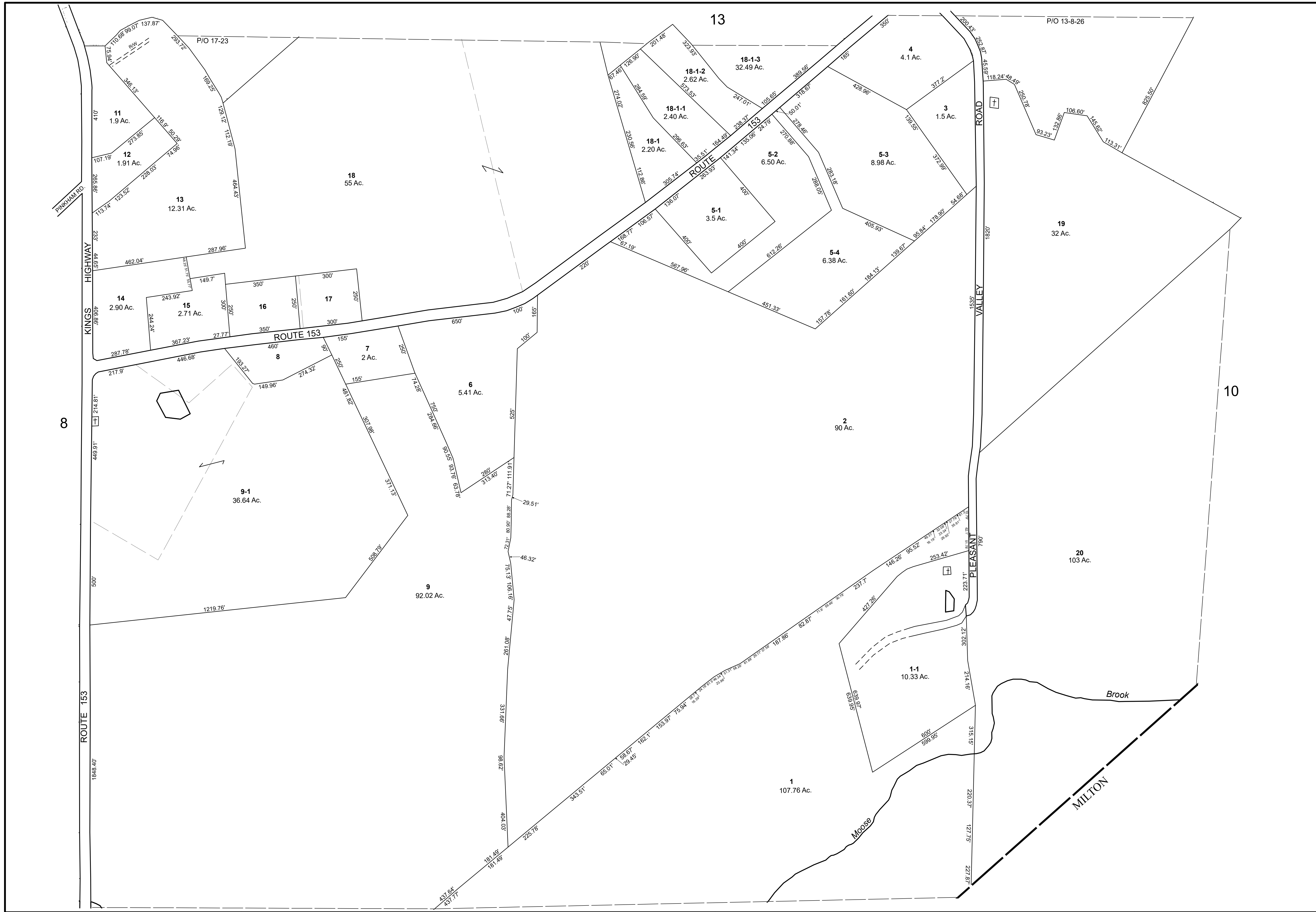
MIDDLETON

NEW HAMPSHIRE

INDEX DIAGRAM

MAP NO.

8



THIS MAP IS FOR ASSESSMENT PURPOSES. IT IS NOT VALID FOR LEGAL DESCRIPTION OR CONVEYANCE.

THE HORIZONTAL DATUM IS THE NEW HAMPSHIRE STATE PLANE COORDINATE SYSTEM, NAD 83.

ORIGINAL MAPPING BY JAMES W. SEWALL COMPANY

REVISED & REPRINTED BY

CAI Technologies
Precision Mapping, Geospatial Solutions.

11 Pleasant Street, Littleton, NH 03561
800.322.4540 • www.cai-tech.com

LEGEND

- PARCEL NUMBERS 1
- ADJACENT MAPS 2
- MATCH LINE - - - - -

REVISION TO: APRIL 1, 2024

SCALE: 1" = 200'

FEET: 0 100 200 300 400 500 600

METERS: 0 25 50 75 100 150

REVISION TO: APRIL 1, 2024

PROPERTY MAPS

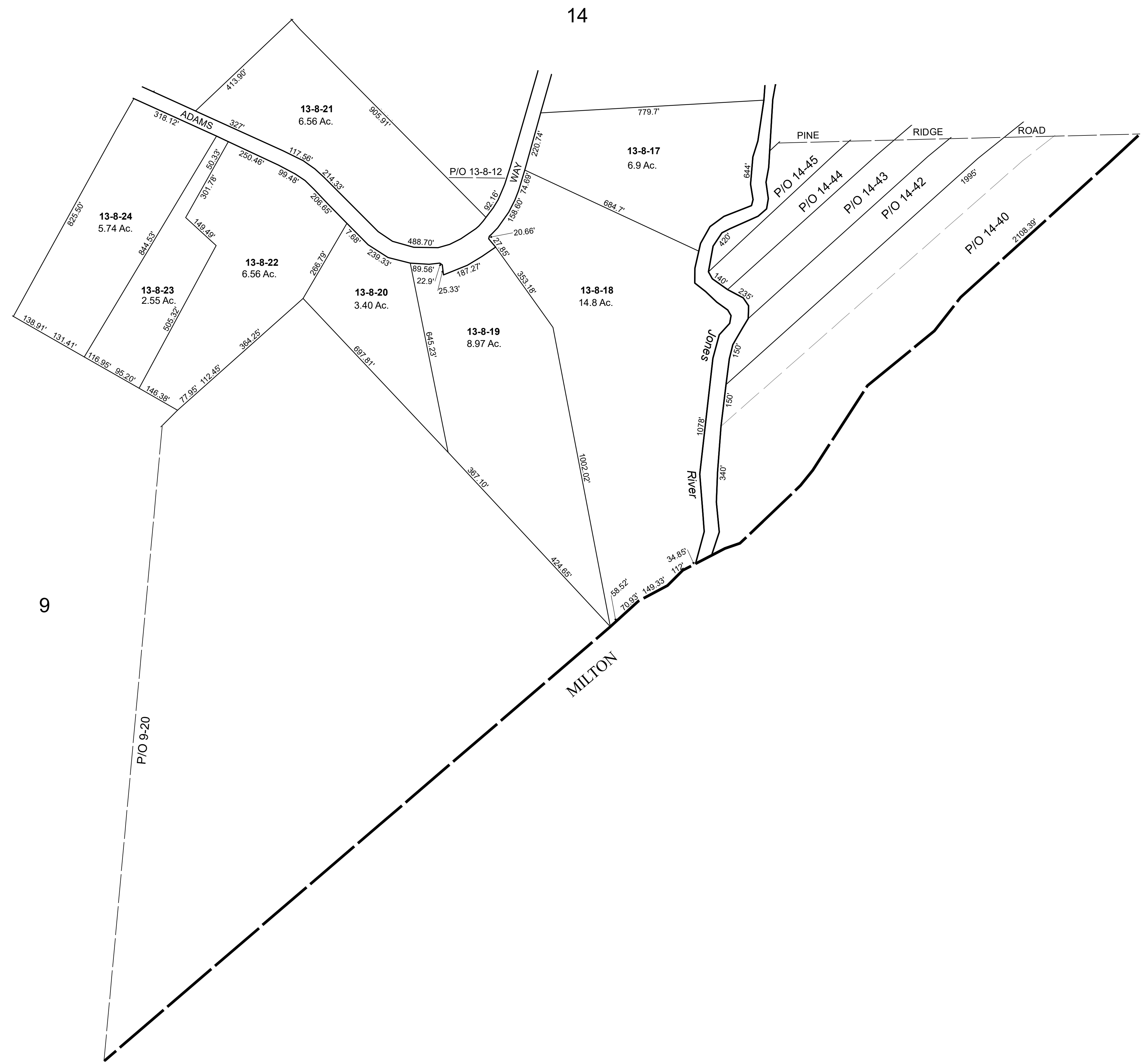
MIDDLETON

NEW HAMPSHIRE

INDEX DIAGRAM

MAP NO.

9



THIS MAP IS FOR ASSESSMENT PURPOSES. IT IS NOT VALID FOR LEGAL DESCRIPTION OR CONVEYANCE.

THE HORIZONTAL DATUM IS THE NEW HAMPSHIRE STATE PLANE COORDINATE SYSTEM, NAD 83.

ORIGINAL MAPPING BY JAMES W. SEWALL COMPANY

REVISED & REPRINTED BY

CAI Technologies
Precision Mapping, Geospatial Solutions.

11 Pleasant Street, Littleton, NH 03561
800.322.4540 • www.cai-tech.com

LEGEND

PARCEL NUMBERS 1

ADJACENT MAPS 2

MATCH LINE - - - - -

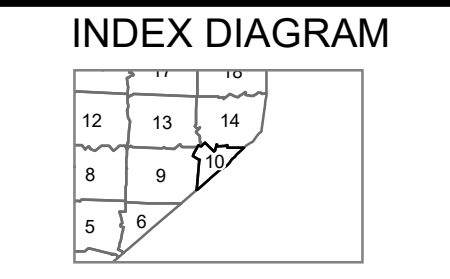
SCALE: 1" = 200'

REVISD TO: APRIL 1, 2024

PROPERTY MAPS

MIDDLETON

NEW HAMPSHIRE



MAP NO.

10

NEW DURHAM



THIS MAP IS FOR ASSESSMENT PURPOSES. IT IS NOT VALID FOR LEGAL DESCRIPTION OR CONVEYANCE.

THE HORIZONTAL DATUM IS THE NEW HAMPSHIRE STATE PLANE COORDINATE SYSTEM, NAD 83.

ORIGINAL MAPPING BY JAMES W. SEWALL COMPANY

REVISED & REPRINTED BY

CAI Technologies
Precision Mapping, Geospatial Solutions

11 Pleasant Street, Littleton, NH 03561
800.322.4540 - www.cai-tech.com

LEGEND

PARCEL NUMBERS 1

ADJACENT MAPS 2

MATCH LINE - - - - -

REVISOR: APRIL 1, 2024

SCALE: 1" = 200'

FEET: 0, 100, 200, 400, 600

METERS: 0, 25, 50, 100, 150

REVISOR: APRIL 1, 2024

PROPERTY MAPS

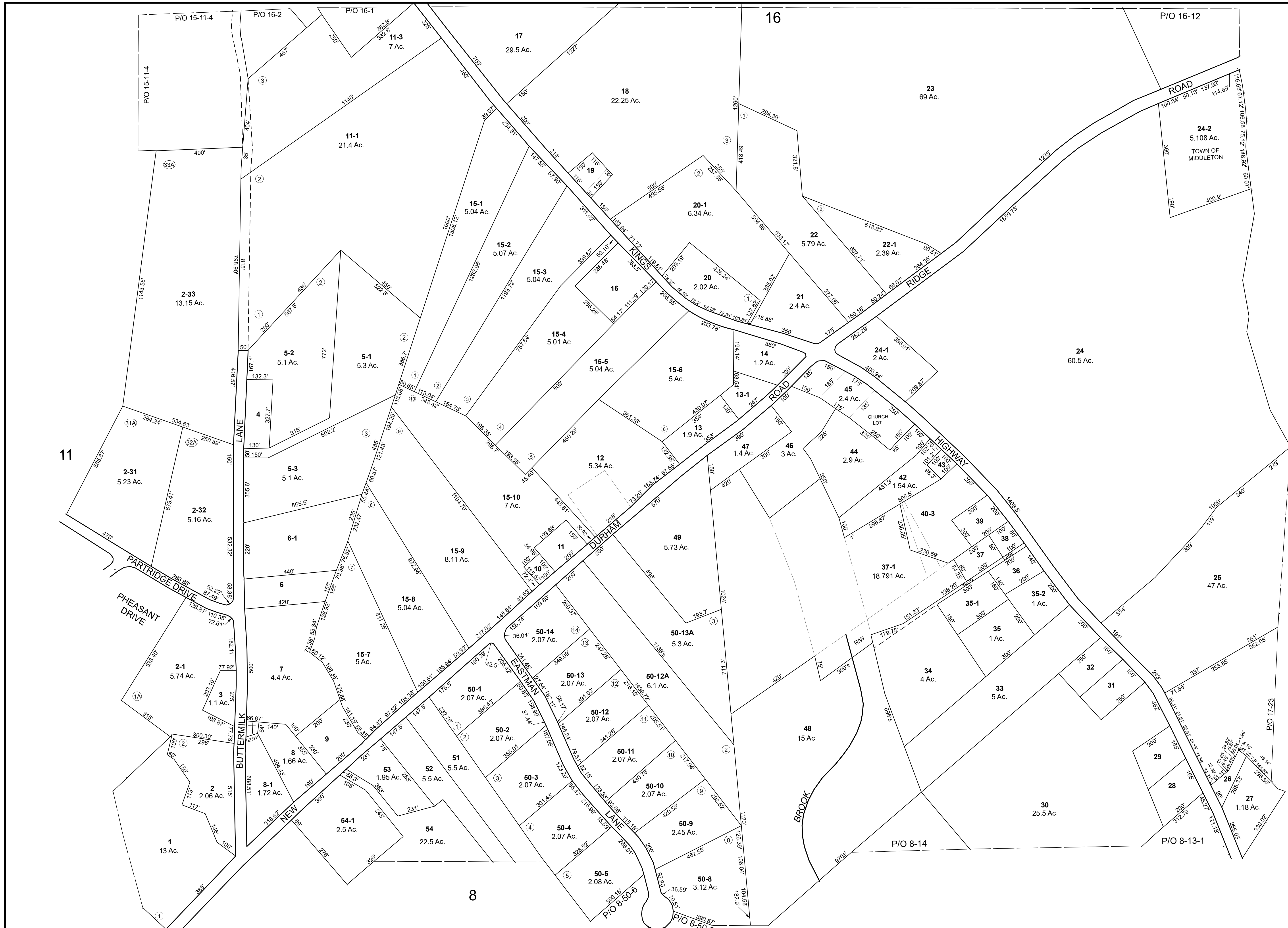
MIDDLETON

NEW HAMPSHIRE

INDEX DIAGRAM

MAP NO.

11



THIS MAP IS FOR ASSESSMENT PURPOSES. IT IS NOT VALID FOR LEGAL DESCRIPTION OR CONVEYANCE.

THE HORIZONTAL DATUM IS THE NEW HAMPSHIRE STATE PLANE COORDINATE SYSTEM, NAD 83.

ORIGINAL MAPPING BY JAMES W. SEWALL COMPANY

REVISED & REPRINTED BY

CAI Technologies
Precision Mapping, Geospatial Solutions.

11 Pleasant Street, Littleton, NH 03561
800.322.4540 - www.cai-tech.com

LEGEND

PARCEL NUMBERS 1

ADJACENT MAPS 2

MATCH LINE - - - - -

REVISION TO: APRIL 1, 2024

SCALE: 1" = 200'

FEET: 0 100 200 300 400 500 600

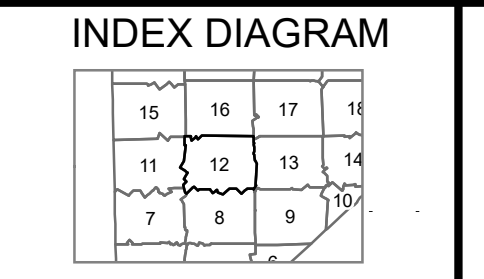
METERS: 0 25 50 100 150

REVISION TO: APRIL 1, 2024

PROPERTY MAPS

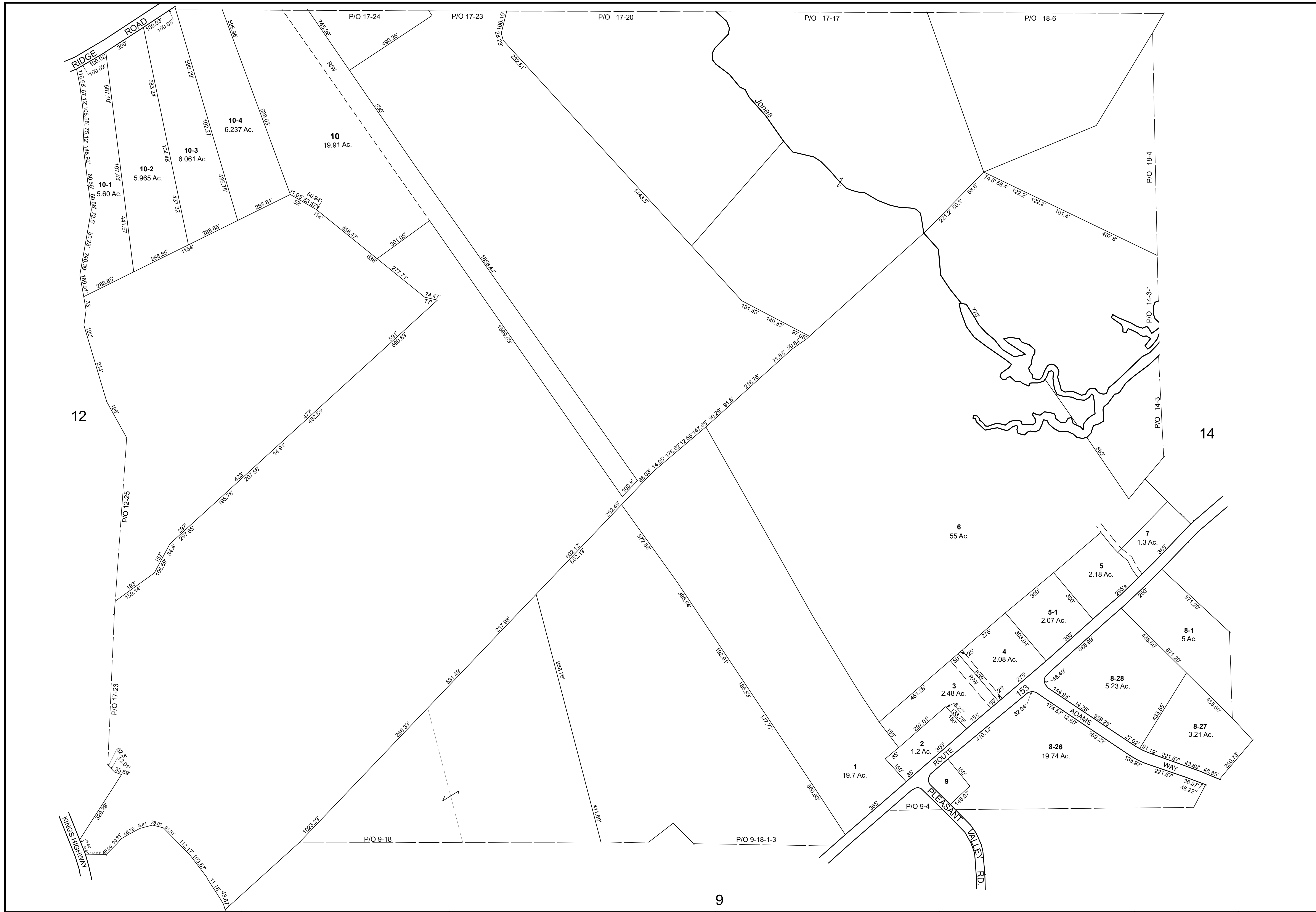
MIDDLETON

NEW HAMPSHIRE



MAP NO.

12



THIS MAP IS FOR ASSESSMENT PURPOSES. IT IS NOT VALID FOR LEGAL DESCRIPTION OR CONVEYANCE.

THE HORIZONTAL DATUM IS THE NEW HAMPSHIRE STATE PLANE COORDINATE SYSTEM, NAD 83.

ORIGINAL MAPPING BY JAMES W. SEWALL COMPANY

REVISED & REPRINTED BY

CAI Technologies
Precision Mapping, Geospatial Solutions.

11 Pleasant Street, Littleton, NH 03561
800.322.4540 - www.cai-tech.com

LEGEND

PARCEL NUMBERS 1

ADJACENT MAPS 2

MATCH LINE - - - - -

N

SCALE: 1" = 200'

FEET 200 100 0 200 400 600

METERS 50 25 0 50 100 150

REVISED TO: APRIL 1, 2024

PROPERTY MAPS

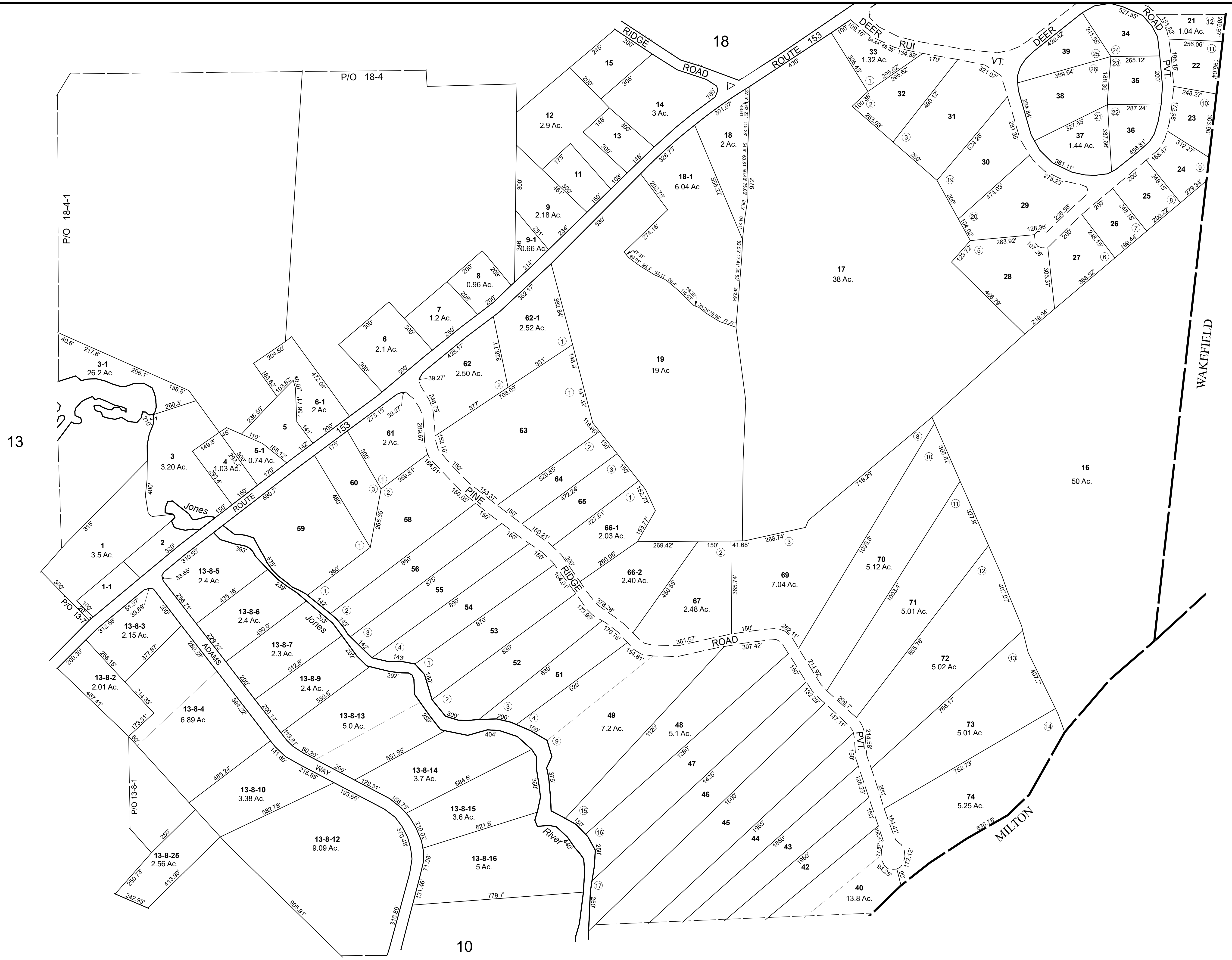
MIDDLETON

NEW HAMPSHIRE

INDEX DIAGRAM

MAP NO.

13



THIS MAP IS FOR ASSESSMENT PURPOSES. IT IS NOT VALID FOR LEGAL DESCRIPTION OR CONVEYANCE.

THE HORIZONTAL DATUM IS THE NEW HAMPSHIRE STATE PLANE COORDINATE SYSTEM, NAD 83.

ORIGINAL MAPPING BY JAMES W. SEWALL COMPANY

REVISED & REPRINTED BY

CAI Technologies
Precision Mapping, Geospatial Solutions

11 Pleasant Street, Littleton, NH 03561
800.322.4540 - www.cai-tech.com

LEGEND

PARCEL NUMBERS 1

ADJACENT MAPS 2

MATCH LINE

REVISOR: APRIL 1, 2024

SCALE: 1" = 200'

FEET 200 100 0 200 400 600

METERS 50 25 0 50 100 150

REVISOR: APRIL 1, 2024

PROPERTY MAPS

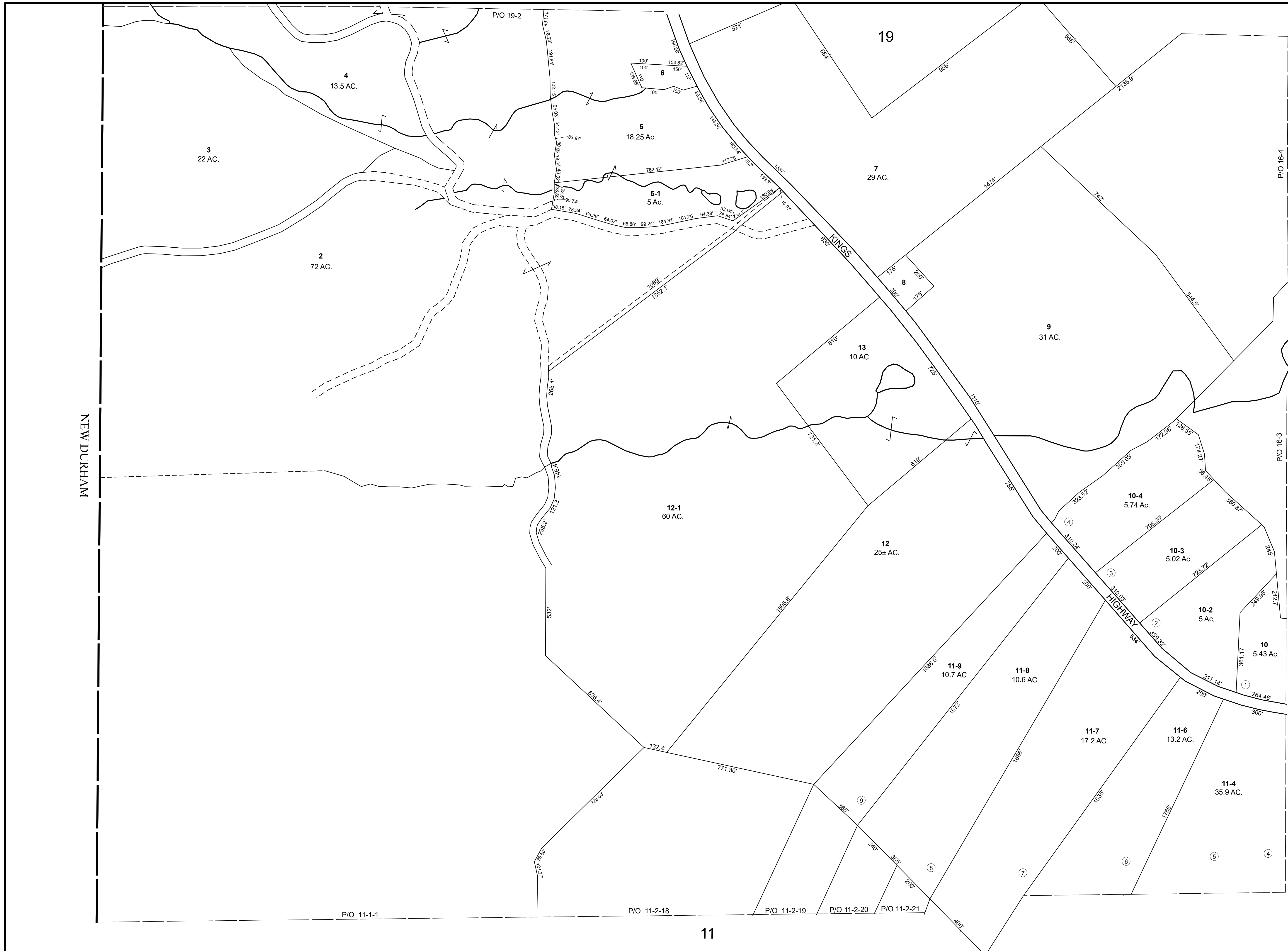
MIDDLETON

NEW HAMPSHIRE

INDEX DIAGRAM

MAP NO.

14



THIS MAP IS FOR ASSESSMENT PURPOSES. IT IS NOT VALID FOR LEGAL DESCRIPTION OR CONVEYANCE.

THE HORIZONTAL DATUM IS THE NEW HAMPSHIRE STATE PLANE COORDINATE SYSTEM, NAD 83.

ORIGINAL MAPPING BY JAMES W. SEWALL COMPANY

REVISED & REPRINTED BY

CAI Technologies
Precision Mapping, Geospatial Solutions.

11 Pleasant Street, Littleton, NH 03561
800.322.4540 - www.cai-tech.com

LEGEND

PARCEL NUMBERS 1

ADJACENT MAPS 2

MATCH LINE - - - - -

REVISIONS

1

2

3

4

5

6

7

8

9

10

11

12

13

14

15

16

17

18

19

20

21

22

23

24

25

26

27

28

29

30

31

32

33

34

35

36

37

38

39

40

41

42

43

44

45

46

47

48

49

50

51

52

53

54

55

56

57

58

59

60

61

62

63

64

65

66

67

68

69

70

71

72

73

74

75

76

77

78

79

80

81

82

83

84

85

86

87

88

89

90

91

92

93

94

95

96

97

98

99

100

SCALE: 1" = 200'

FEET 200 100 0 200 400 600

METERS 50 25 0 50 100 150

REVISED TO: APRIL 1, 2024

PROPERTY MAPS

MIDDLETON

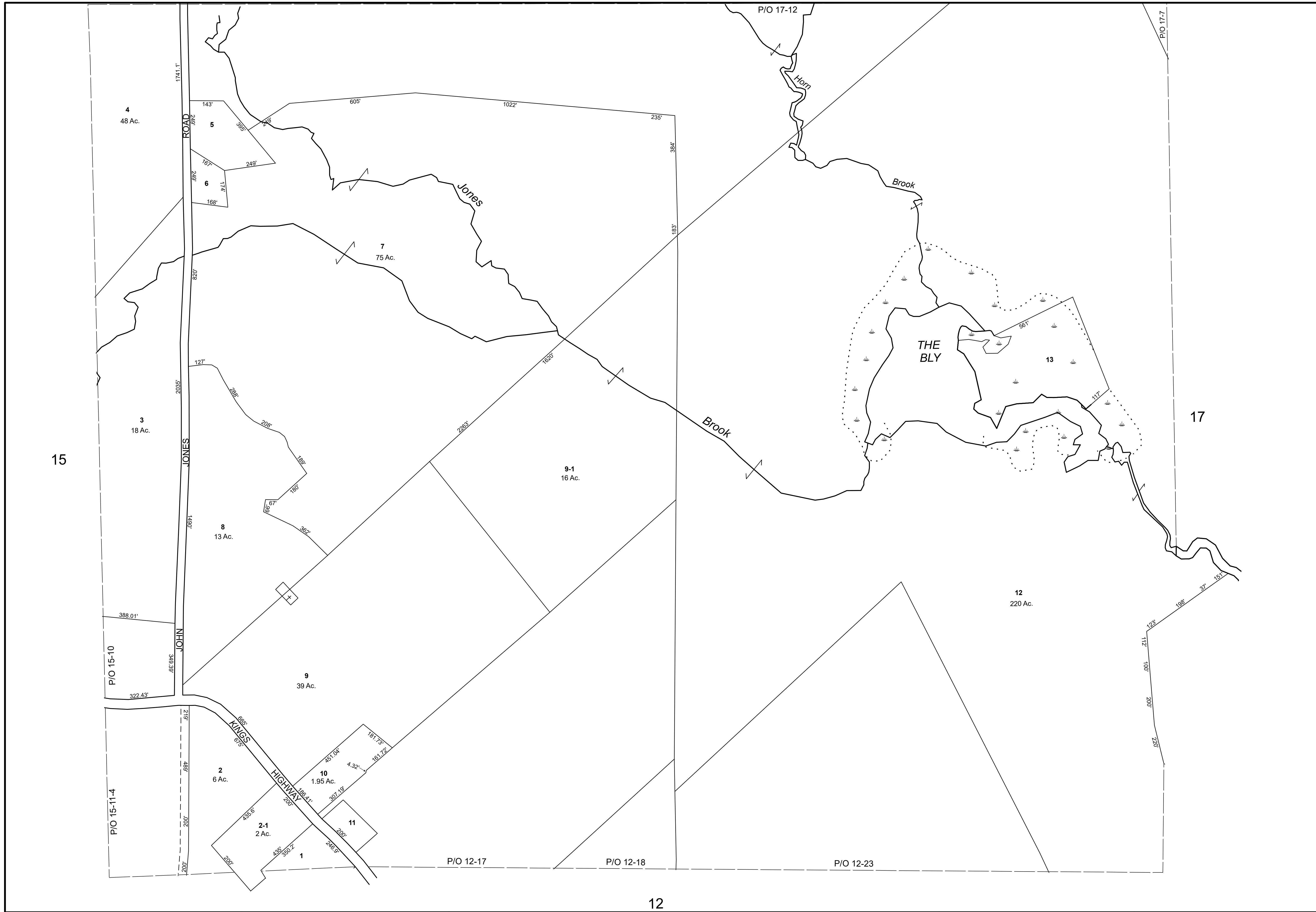
NEW HAMPSHIRE

INDEX DIAGRAM

19	20	21
15	16	17
11	12	13

MAP NO.

15



THIS MAP IS FOR ASSESSMENT PURPOSES. IT IS NOT VALID FOR LEGAL DESCRIPTION OR CONVEYANCE.

THE HORIZONTAL DATUM IS THE NEW HAMPSHIRE STATE PLANE COORDINATE SYSTEM, NAD 83.

ORIGINAL MAPPING BY JAMES W. SEWALL COMPANY

REVISED & REPRINTED BY

CAI Technologies
Precision Mapping. Geospatial Solutions.

11 Pleasant Street, Littleton, NH 03561
800.322.4540 - www.cai-tech.com

LEGEND

PARCEL NUMBERS 1

ADJACENT MAPS 2

MATCH LINE - - - - -

12

SCALE: 1" = 200'

FEET 200 100 0 200 400 600

METERS 50 25 0 50 100 150

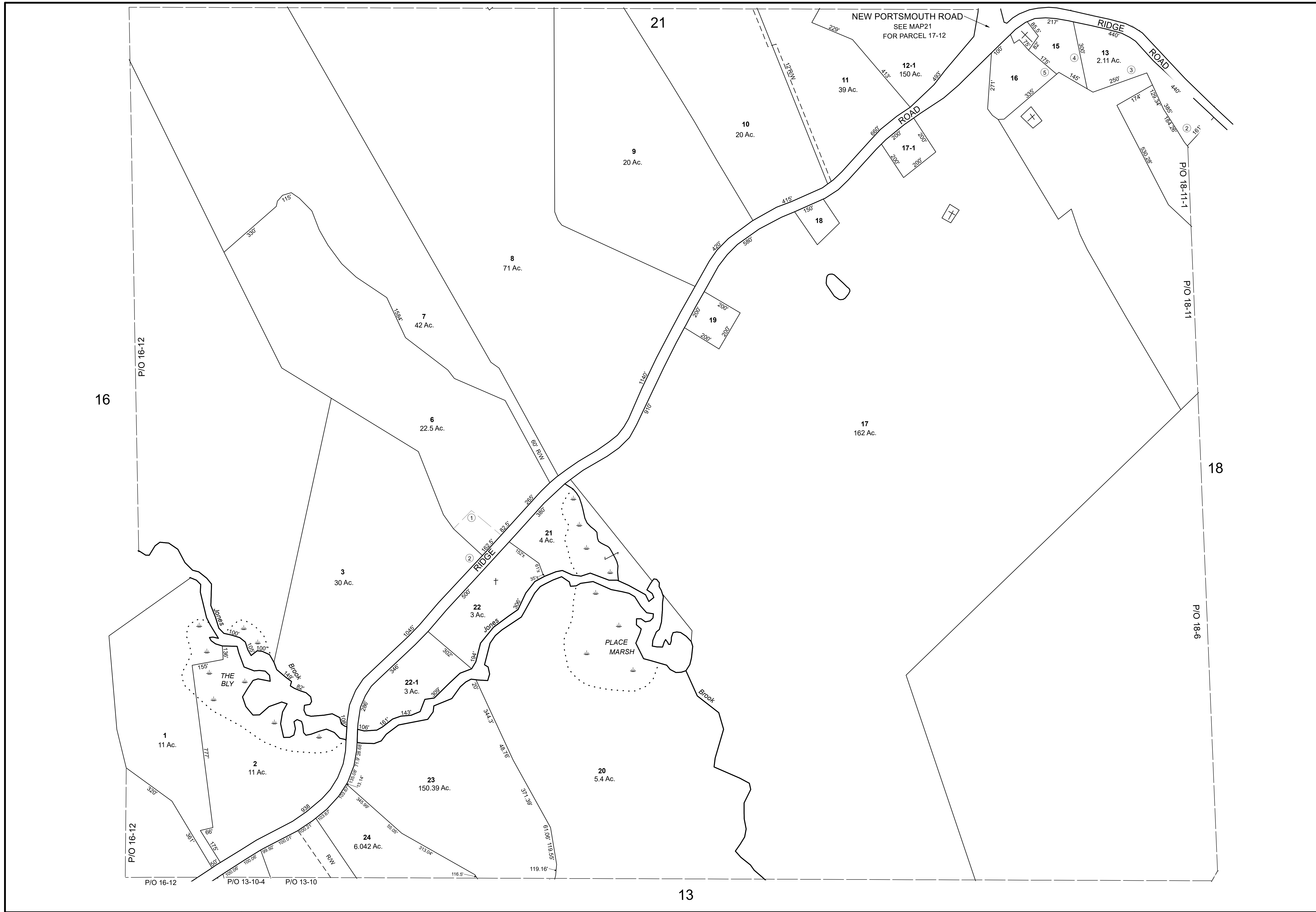
REVISED TO: APRIL 1, 2024

PROPERTY MAPS
MIDDLETON
NEW HAMPSHIRE

INDEX DIAGRAM

19	20	21	22
15	16	17	18
11	12	13	14

MAP NO.
16



THIS MAP IS FOR ASSESSMENT PURPOSES. IT IS NOT VALID FOR LEGAL DESCRIPTION OR CONVEYANCE.

THE HORIZONTAL DATUM IS THE NEW HAMPSHIRE STATE PLANE COORDINATE SYSTEM, NAD 83.

ORIGINAL MAPPING BY JAMES W. SEWALL COMPANY

REVISED & REPRINTED BY

CAI Technologies
Precision Mapping, Geospatial Solutions.

11 Pleasant Street, Littleton, NH 03561
800.322.4540 - www.cai-tech.com

LEGEND

PARCEL NUMBERS 1

ADJACENT MAPS 2

MATCH LINE - - - - -

N

SCALE: 1" = 200'

FEET 200 100 0 100 200 400 600

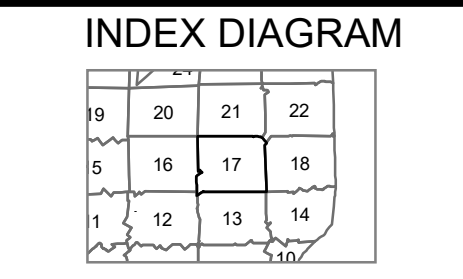
METERS 50 25 0 50 100 150

REVISED TO: APRIL 1, 2024

PROPERTY MAPS

MIDDLETON

NEW HAMPSHIRE



MAP NO.

17



THIS MAP IS FOR ASSESSMENT PURPOSES. IT IS NOT VALID FOR LEGAL DESCRIPTION OR CONVEYANCE.

THE HORIZONTAL DATUM IS THE NEW HAMPSHIRE STATE PLANE COORDINATE SYSTEM, NAD 83.

ORIGINAL MAPPING BY JAMES W. SEWALL COMPANY

REVISED & REPRINTED BY

CAI Technologies
Precision Mapping, Geospatial Solutions.

11 Pleasant Street, Littleton, NH 03561
800.322.4540 • www.cai-tech.com

LEGEND

PARCEL NUMBERS 1

ADJACENT MAPS 2

MATCH LINE - - - - -

REVISION TO: APRIL 1, 2024

SCALE: 1" = 200'

FEET 200 100 0 200 400 600

METERS 50 25 0 50 100 150

PROPERTY MAPS

MIDDLETON

NEW HAMPSHIRE

INDEX DIAGRAM

MAP NO.

18



THIS MAP IS FOR ASSESSMENT PURPOSES. IT IS NOT VALID FOR LEGAL DESCRIPTION OR CONVEYANCE.

THE HORIZONTAL DATUM IS THE NEW HAMPSHIRE STATE PLANE COORDINATE SYSTEM, NAD 83.

ORIGINAL MAPPING BY JAMES W. SEWALL COMPANY

REVISED & REPRINTED BY

CAI Technologies
Precision Mapping, Geospatial Solutions.

11 Pleasant Street, Littleton, NH 03561
800.322.4540 - www.cai-tech.com

LEGEND

PARCEL NUMBERS 1

ADJACENT MAPS 2

MATCH LINE - - - - -

N

SCALE: 1" = 200'

FEET: 200 100 0 200 400 600

METERS: 50 25 0 50 100 150

REVISED TO: APRIL 1, 2024

PROPERTY MAPS

MIDDLETON

NEW HAMPSHIRE

INDEX DIAGRAM

MAP NO.

19



19

21

16

THIS MAP IS FOR ASSESSMENT PURPOSES. IT IS NOT VALID FOR LEGAL DESCRIPTION OR CONVEYANCE.

THE HORIZONTAL DATUM IS THE NEW HAMPSHIRE STATE PLANE COORDINATE SYSTEM, NAD 83.

ORIGINAL MAPPING BY JAMES W. SEWALL COMPANY

REVISED & REPRINTED BY

CAI Technologies
Precision Mapping, Geospatial Solutions.

11 Pleasant Street, Littleton, NH 03561
800.322.4540 • www.cai-tech.com

LEGEND

PARCEL NUMBERS 1

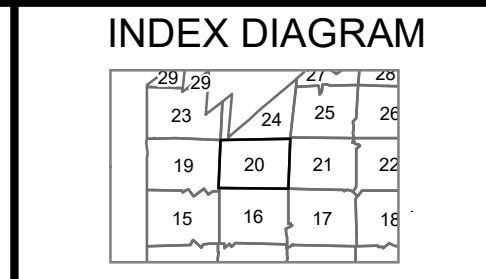
ADJACENT MAPS 2

MATCH LINE

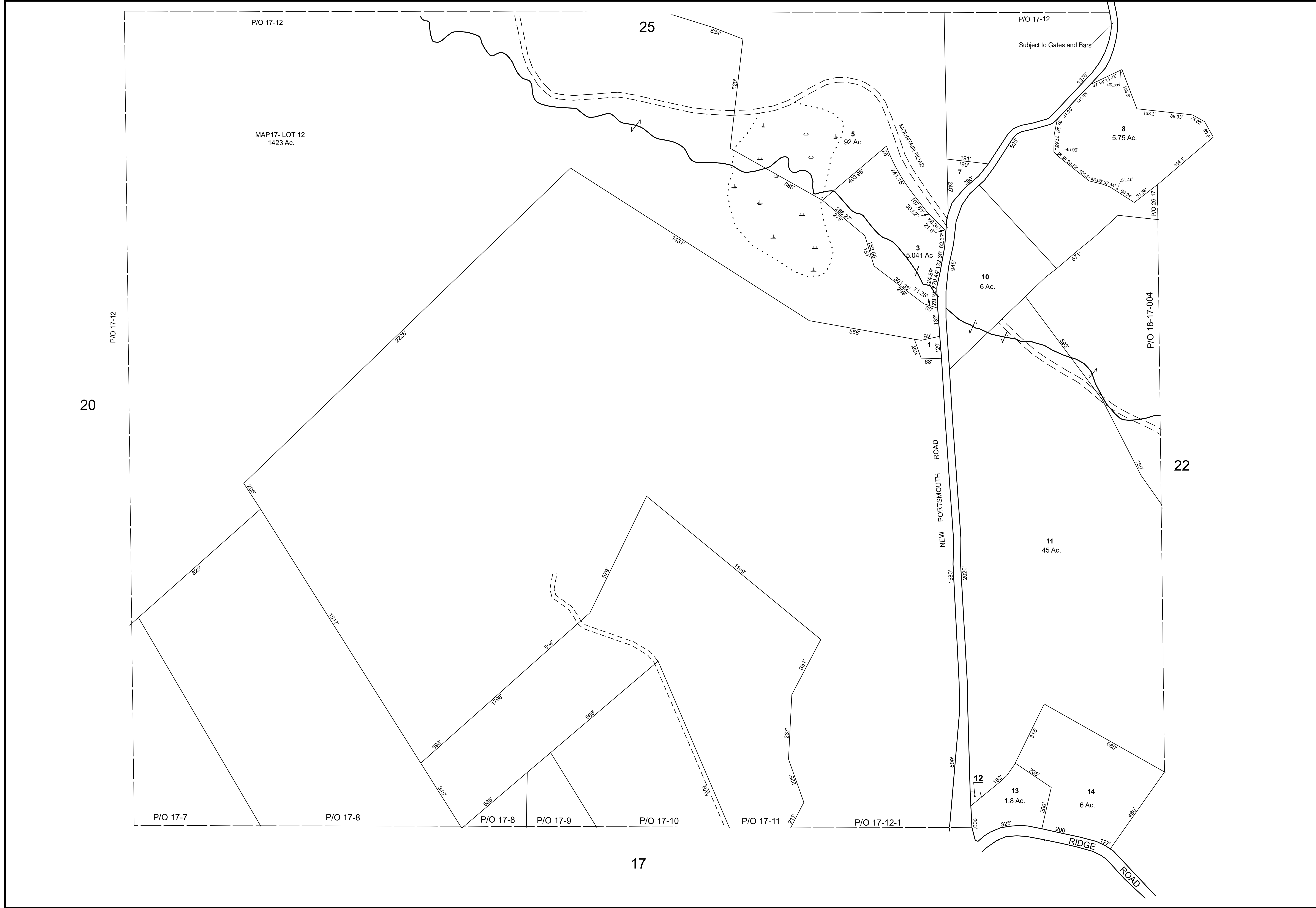
SCALE: 1" = 200'

REVISD TO: APRIL 1, 2024

PROPERTY MAPS
MIDDLETON
NEW HAMPSHIRE



MAP NO.
20



THIS MAP IS FOR ASSESSMENT PURPOSES. IT IS NOT VALID FOR LEGAL DESCRIPTION OR CONVEYANCE.

THE HORIZONTAL DATUM IS THE NEW HAMPSHIRE STATE PLANE COORDINATE SYSTEM, NAD 83.

ORIGINAL MAPPING BY JAMES W. SEWALL COMPANY

REVISED & REPRINTED BY

Precision Mapping, Geospatial Solutions.

11 Pleasant Street, Littleton, NH 03561
800.322.4540 - www.cai-tech.com

LEGEND

PARCEL NUMBERS 1

ADJACENT MAPS 2

MATCH LINE - - - - -

SCALE: 1" = 200'

REVISED TO: APRIL 1, 2024

PROPERTY MAPS

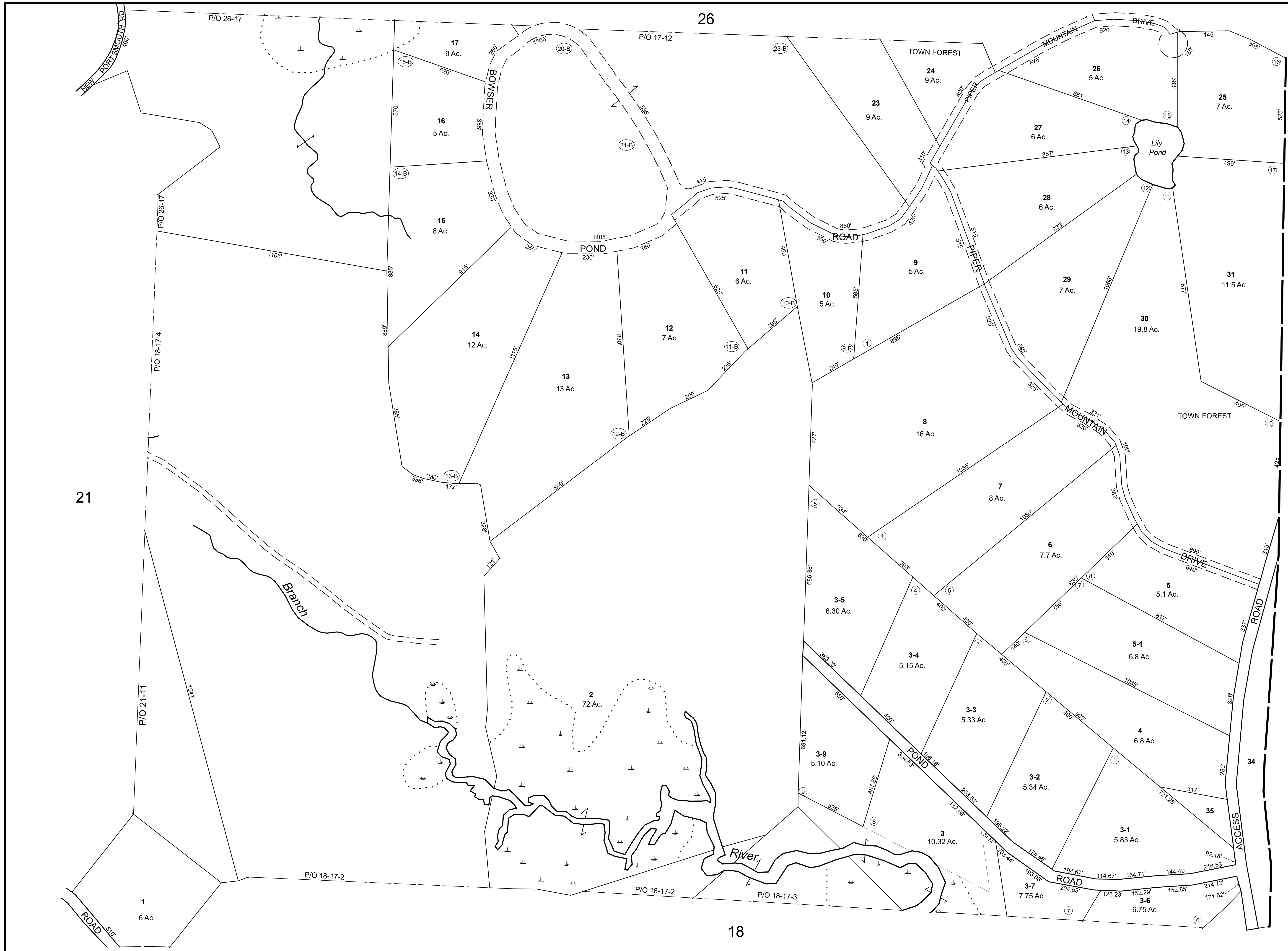
MIDDLETON

NEW HAMPSHIRE

INDEX DIAGRAM

MAP NO.

21



THIS MAP IS FOR ASSESSMENT PURPOSES. IT IS NOT VALID FOR LEGAL DESCRIPTION OR CONVEYANCE.

THE HORIZONTAL DATUM IS THE NEW HAMPSHIRE STATE PLANE COORDINATE SYSTEM, NAD 83.

ORIGINAL MAPPING BY JAMES W. SEWALL COMPANY

REVISED & REPRINTED BY

CAI Technologies
Precision Mapping, Geospatial Solutions.

11 Pleasant Street, Littleton, NH 03561
800.322.4540 - www.cai-tech.com

LEGEND

PARCEL NUMBERS 1

ADJACENT MAPS 2

MATCH LINE - - - - -

REVISIONS

1

2

3

4

5

6

7

8

9

10

11

12

13

14

15

16

17

18

19

20

21

22

23

24

25

26

27

28

29

30

31

32

33

34

35

SCALE: 1" = 200'

FEET 200 0 200 400 600

METERS 50 25 0 50 100 150

REVISIONS

1

2

3

4

5

6

7

8

9

10

11

12

13

14

15

16

17

18

19

20

21

22

23

24

25

26

27

28

29

30

31

32

33

34

35

PROPERTY MAPS

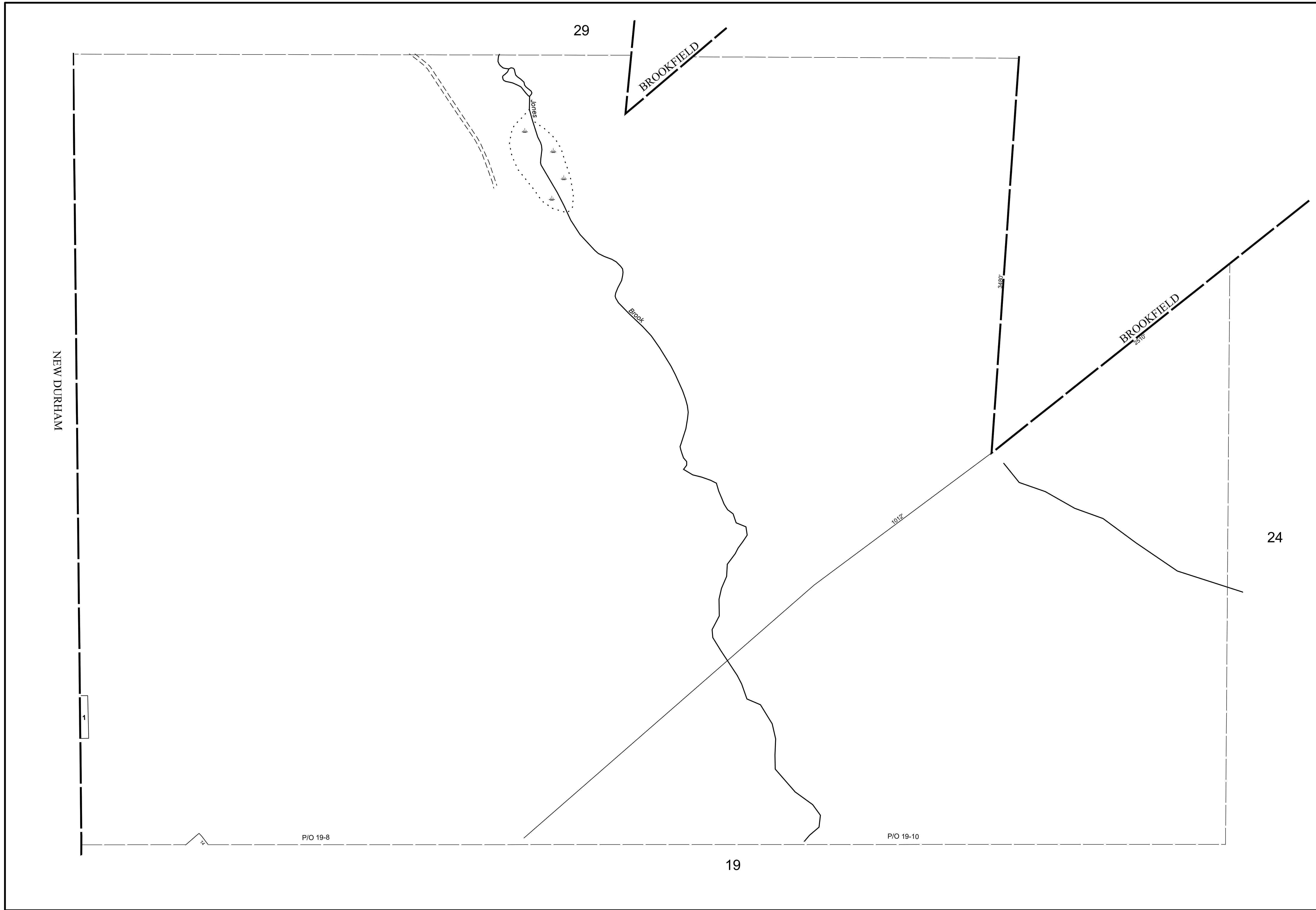
MIDDLETON

NEW HAMPSHIRE

INDEX DIAGRAM

MAP NO.

22



THIS MAP IS FOR ASSESSMENT PURPOSES. IT IS NOT VALID FOR LEGAL DESCRIPTION OR CONVEYANCE.

THE HORIZONTAL DATUM IS THE NEW HAMPSHIRE STATE PLANE COORDINATE SYSTEM, NAD 83.

ORIGINAL MAPPING BY JAMES W. SEWALL COMPANY

REVISED & REPRINTED BY

CAI Technologies
Precision Mapping. Geospatial Solutions.

11 Pleasant Street, Littleton, NH 03561
800.322.4540 - www.cai-tech.com

LEGEND

PARCEL NUMBERS 1

ADJACENT MAPS 2

MATCH LINE - - - - -

N

SCALE: 1" = 200'

FEET 200 100 0 200 400 600

METERS 50 25 0 50 100 150

REVISED TO: APRIL 1, 2024

PROPERTY MAPS

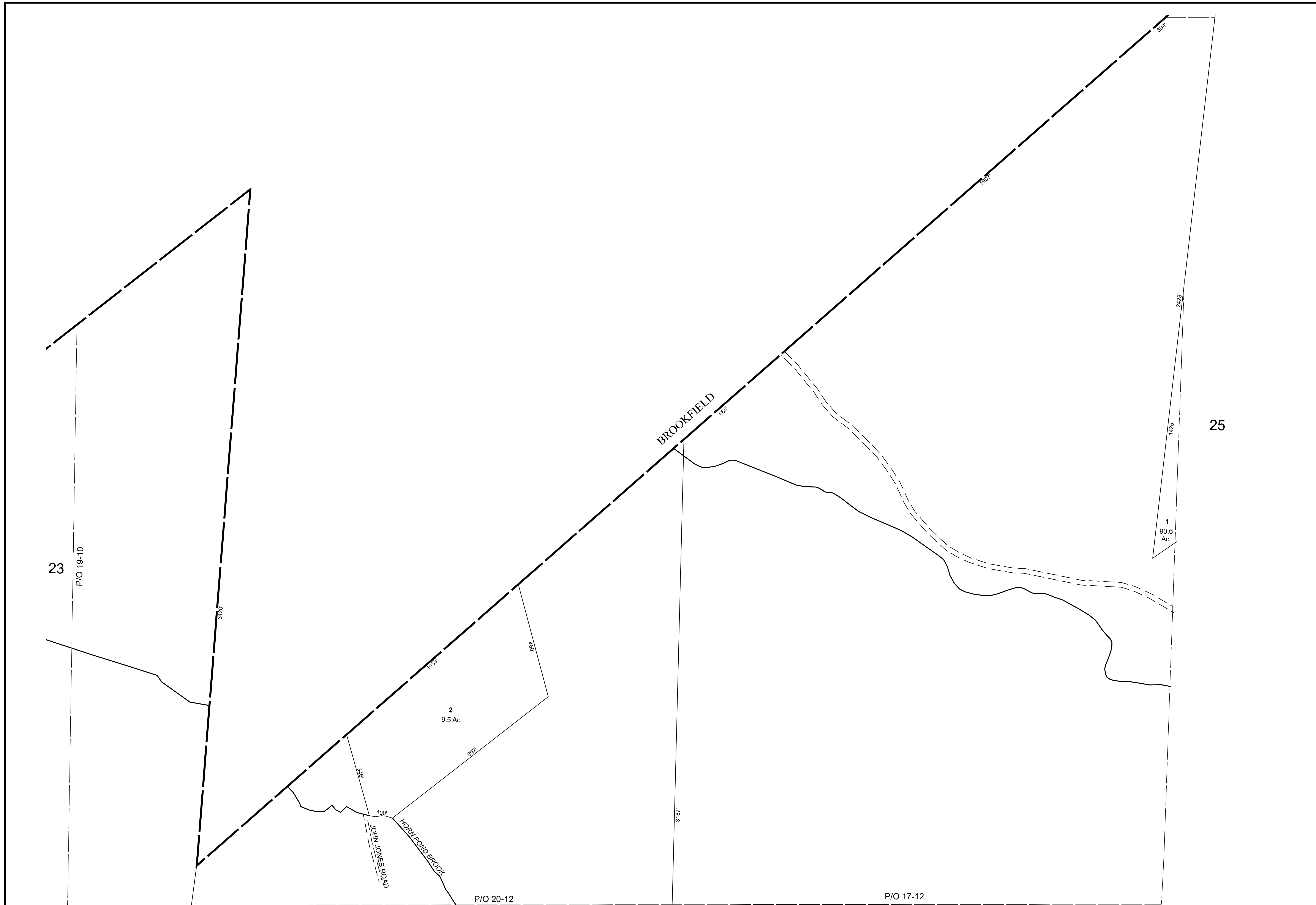
MIDDLETON

NEW HAMPSHIRE

INDEX DIAGRAM

MAP NO.

23



THIS MAP IS FOR ASSESSMENT PURPOSES. IT IS NOT VALID FOR LEGAL DESCRIPTION OR CONVEYANCE.

THE HORIZONTAL DATUM IS THE NEW HAMPSHIRE STATE PLANE COORDINATE SYSTEM, NAD 83.

ORIGINAL MAPPING BY JAMES W. SEWALL COMPANY

REVISED & REPRINTED BY

CAI Technologies
Precision Mapping. Geospatial Solutions.

11 Pleasant Street, Littleton, NH 03561
800.322.4540 - www.cai-tech.com

LEGEND

PARCEL NUMBERS 1

ADJACENT MAPS 2

MATCH LINE - - - - -

N

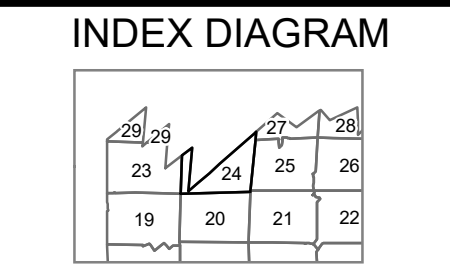
SCALE: 1" = 200'

FEET 200 100 0 200 400 600

METERS 50 25 0 50 100 150

REVISED TO: APRIL 1, 2024

PROPERTY MAPS
MIDDLETON
NEW HAMPSHIRE



MAP NO.
24



THIS MAP IS FOR ASSESSMENT PURPOSES. IT IS NOT VALID FOR LEGAL DESCRIPTION OR CONVEYANCE.

THE HORIZONTAL DATUM IS THE NEW HAMPSHIRE STATE PLANE COORDINATE SYSTEM, NAD 83.

ORIGINAL MAPPING BY JAMES W. SEWALL COMPANY

REVISED & REPRINTED BY

CAI Technologies
Precision Mapping, Geospatial Solutions.

11 Pleasant Street, Littleton, NH 03561
800.322.4540 - www.cai-tech.com

LEGEND

PARCEL NUMBERS 1

ADJACENT MAPS 2

MATCH LINE - - - - -

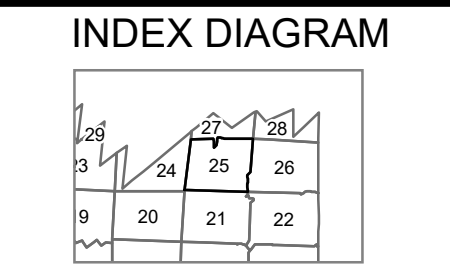
SCALE: 1" = 200'

FEET 200 100 0 200 400 600

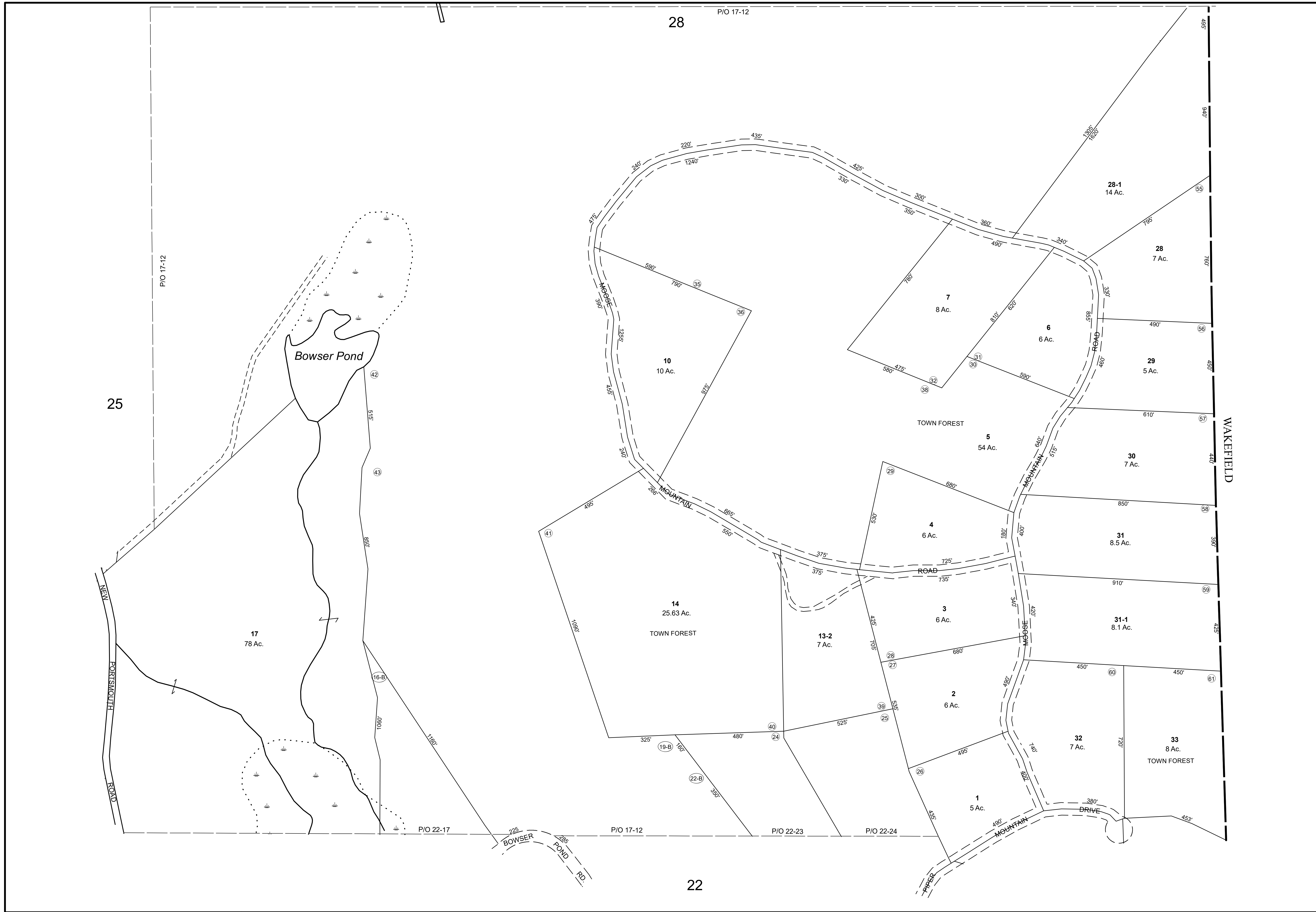
METERS 50 25 0 50 100 150

REVISED TO: APRIL 1, 2024

PROPERTY MAPS
MIDDLETON
NEW HAMPSHIRE



MAP NO.
25



THIS MAP IS FOR ASSESSMENT PURPOSES. IT IS NOT VALID FOR LEGAL DESCRIPTION OR CONVEYANCE.

THE HORIZONTAL DATUM IS THE NEW HAMPSHIRE STATE PLANE COORDINATE SYSTEM, NAD 83.

ORIGINAL MAPPING BY JAMES W. SEWALL COMPANY

REVISED & REPRINTED BY

CAI Technologies
Precision Mapping, Geospatial Solutions.

11 Pleasant Street, Littleton, NH 03561
800.322.4540 - www.cai-tech.com

LEGEND

- PARCEL NUMBERS 1
- ADJACENT MAPS 2
- MATCH LINE - - - - -

REVISIONS:

- 19-B
- 22-B

SCALE: 1" = 200'

FEET: 200 100 0 200 400 600

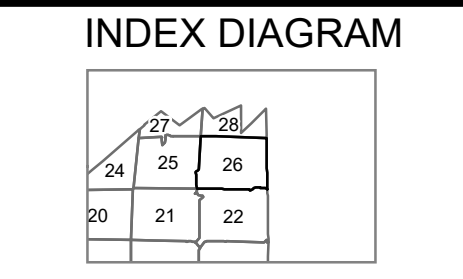
METERS: 50 25 0 50 100 150

REVISIONS TO: APRIL 1, 2024

PROPERTY MAPS

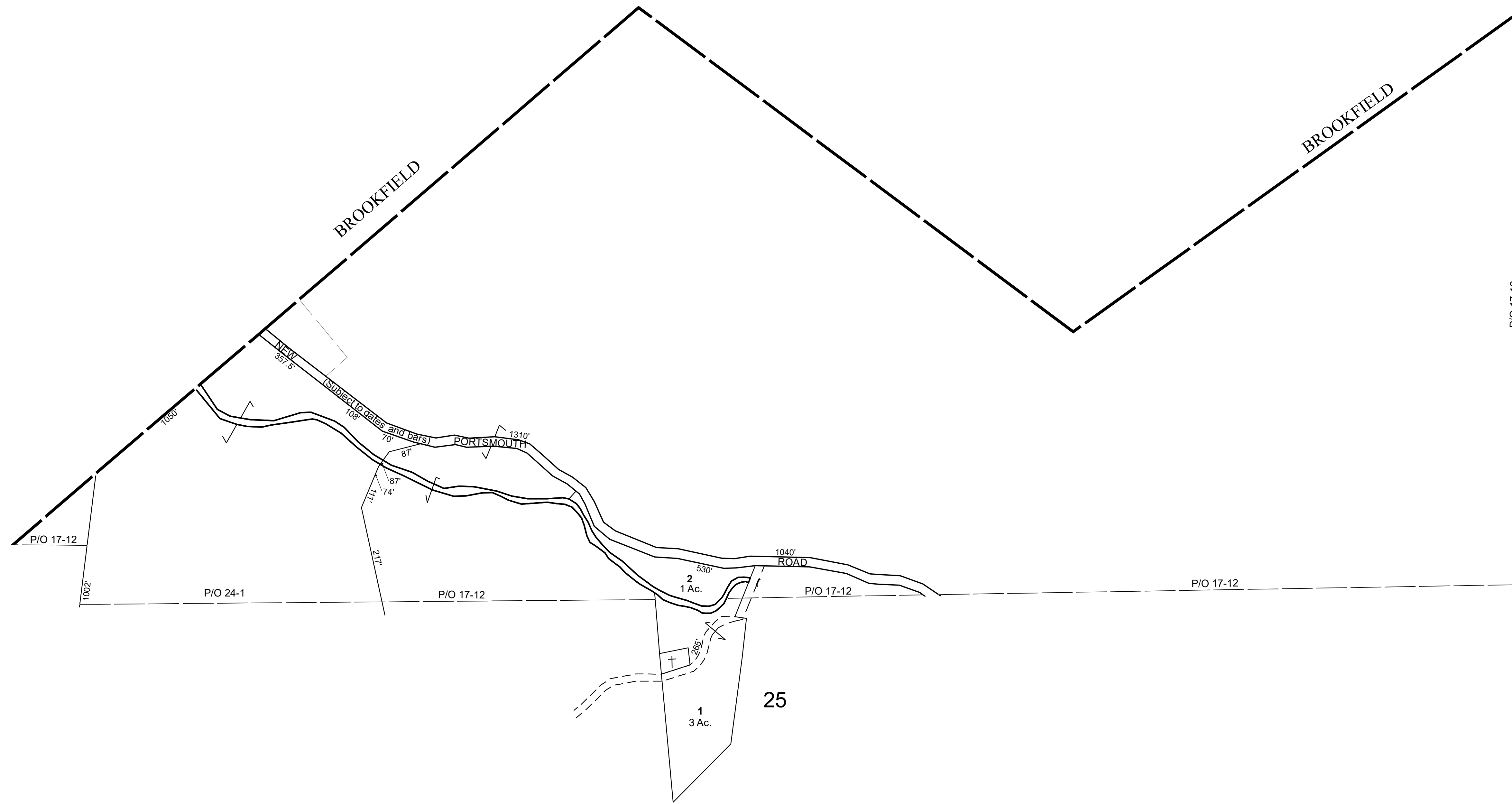
MIDDLETON

NEW HAMPSHIRE



MAP NO.

26



28

25

THIS MAP IS FOR ASSESSMENT PURPOSES. IT IS NOT VALID FOR LEGAL DESCRIPTION OR CONVEYANCE.

THE HORIZONTAL DATUM IS THE NEW HAMPSHIRE STATE PLANE COORDINATE SYSTEM, NAD 83.

ORIGINAL MAPPING BY JAMES W. SEWALL COMPANY

REVISED & REPRINTED BY

CAI Technologies
Precision Mapping, Geospatial Solutions.

11 Pleasant Street, Littleton, NH 03561
800.322.4540 - www.cai-tech.com

LEGEND

PARCEL NUMBERS 1

ADJACENT MAPS 2

MATCH LINE - - - - -

SCALE: 1" = 200'

FEET 200 100 0 200 400 600

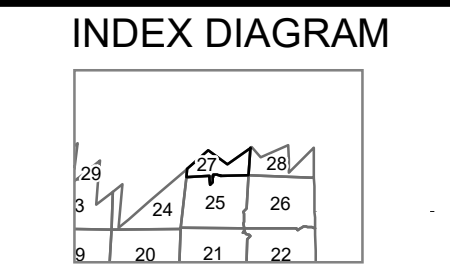
METERS 50 25 0 50 100 150

REVISED TO: APRIL 1, 2024

PROPERTY MAPS

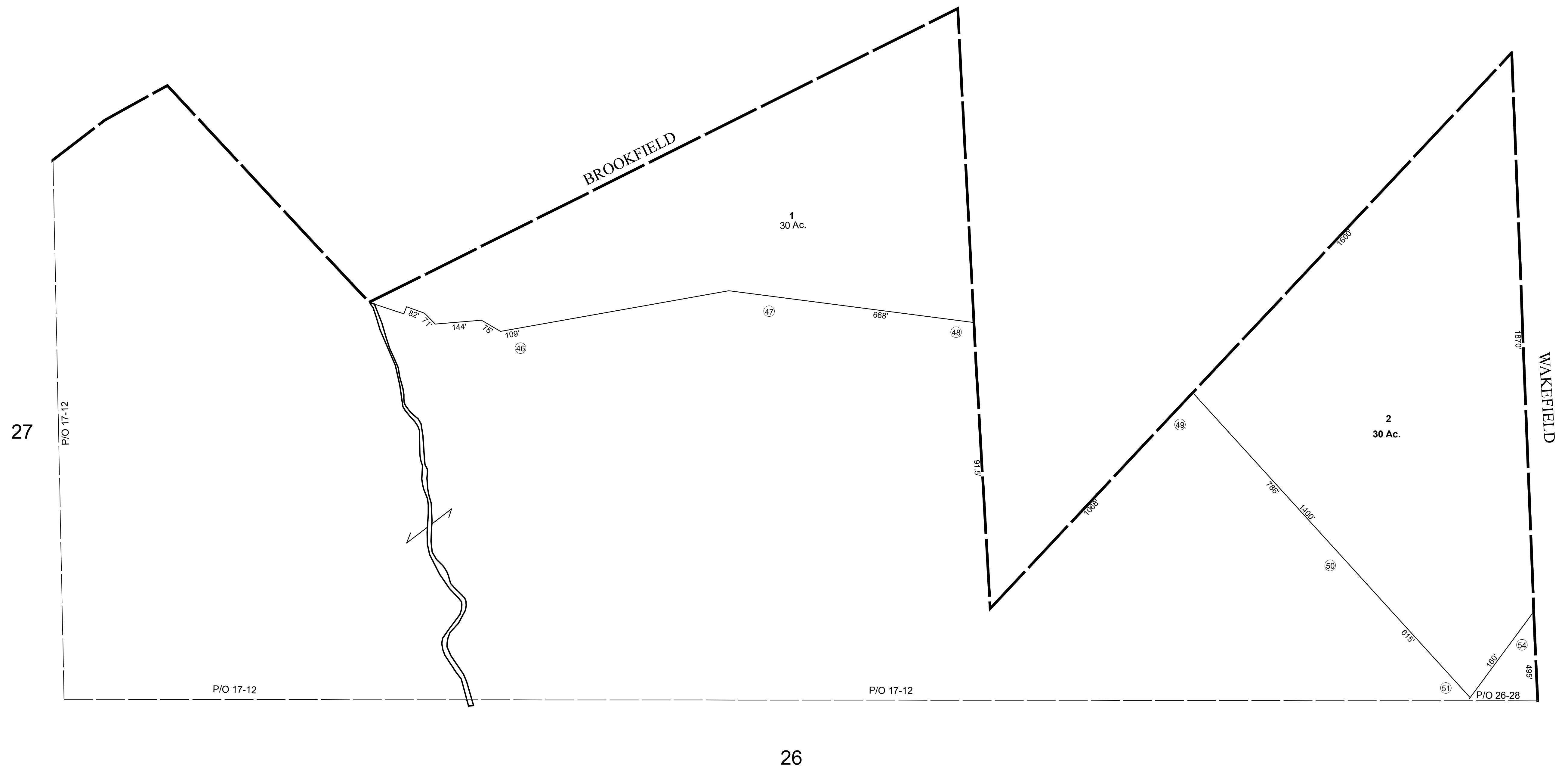
MIDDLETON

NEW HAMPSHIRE



MAP NO.

27



THIS MAP IS FOR ASSESSMENT PURPOSES. IT IS NOT VALID FOR LEGAL DESCRIPTION OR CONVEYANCE.

THE HORIZONTAL DATUM IS THE NEW HAMPSHIRE STATE PLANE COORDINATE SYSTEM, NAD 83.

ORIGINAL MAPPING BY JAMES W. SEWALL COMPANY

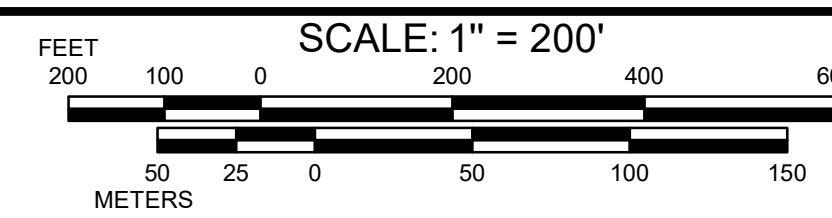
REVISED & REPRINTED BY

CAI Technologies
Precision Mapping. Geospatial Solutions.

11 Pleasant Street, Littleton, NH 03561
800.322.4540 - www.cai-tech.com

LEGEND

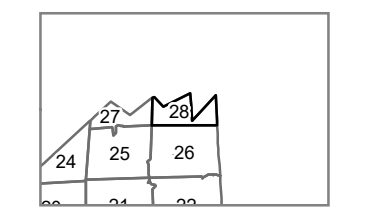
- PARCEL NUMBERS 1
- ADJACENT MAPS 2
- MATCH LINE - - - - -



REVISED TO: APRIL 1, 2024

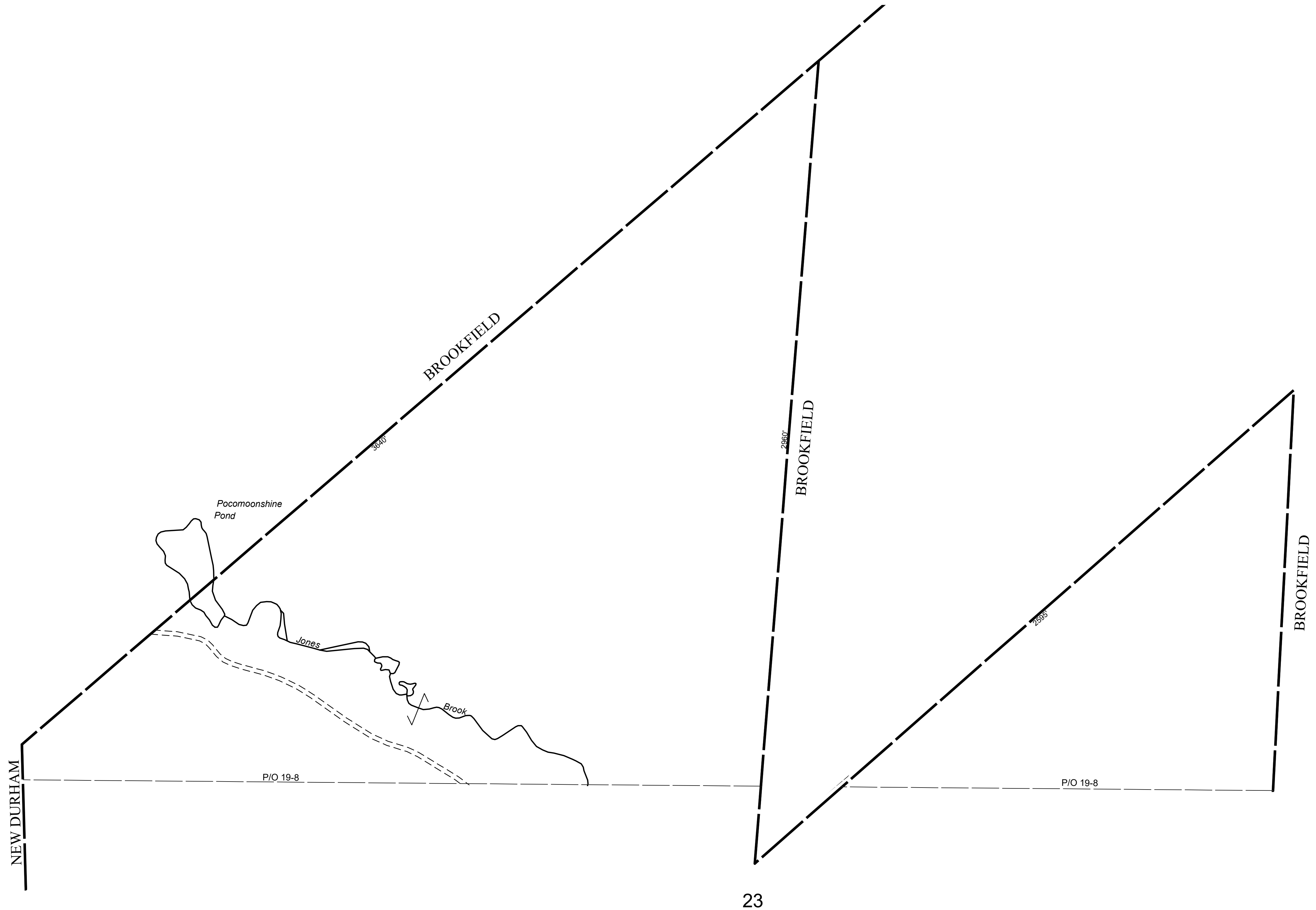
PROPERTY MAPS
MIDDLETON
NEW HAMPSHIRE

INDEX DIAGRAM



MAP NO.

28



THIS MAP IS FOR ASSESSMENT PURPOSES. IT IS NOT VALID FOR LEGAL DESCRIPTION OR CONVEYANCE.

THE HORIZONTAL DATUM IS THE NEW HAMPSHIRE STATE PLANE COORDINATE SYSTEM, NAD 83.

ORIGINAL MAPPING BY JAMES W. SEWALL COMPANY

REVISED & REPRINTED BY

CAI Technologies
Precision Mapping, Geospatial Solutions.

11 Pleasant Street, Littleton, NH 03561
800.322.4540 - www.cai-tech.com

LEGEND

PARCEL NUMBERS 1

ADJACENT MAPS 2

MATCH LINE - - - - -

N

SCALE: 1" = 200'

FEET 200 100 0 200 400 600

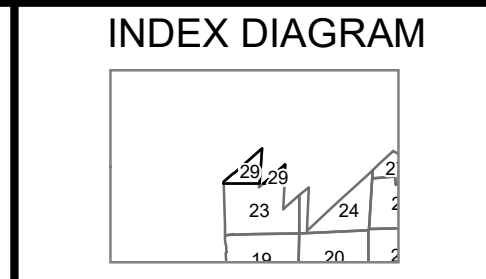
METERS 50 25 0 50 100 150

REVISED TO: APRIL 1, 2024

PROPERTY MAPS

MIDDLETON

NEW HAMPSHIRE



MAP NO.

29