

THIS MAP IS FOR ASSESSMENT PURPOSES. IT IS NOT VALID FOR LEGAL DESCRIPTION OR CONVEYANCE.

THE HORIZONTAL DATUM IS THE NEW HAMPSHIRE STATE PLANE COORDINATE SYSTEM, NAD 83.

ORIGINAL MAPPING BY JAMES W. SEWALL COMPANY

REVISED & REPRINTED BY

CAI Technologies
Precision Mapping Geospatial Solutions

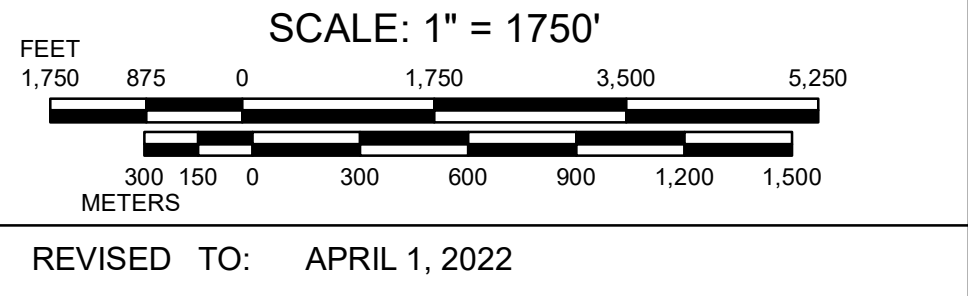
11 Pleasant Street, Littleton, NH 03561
800.322.4540 • www.cai-tech.com

LEGEND

7 MAP NUMBER

— MAP LIMITS

○ PHOTO CENTER

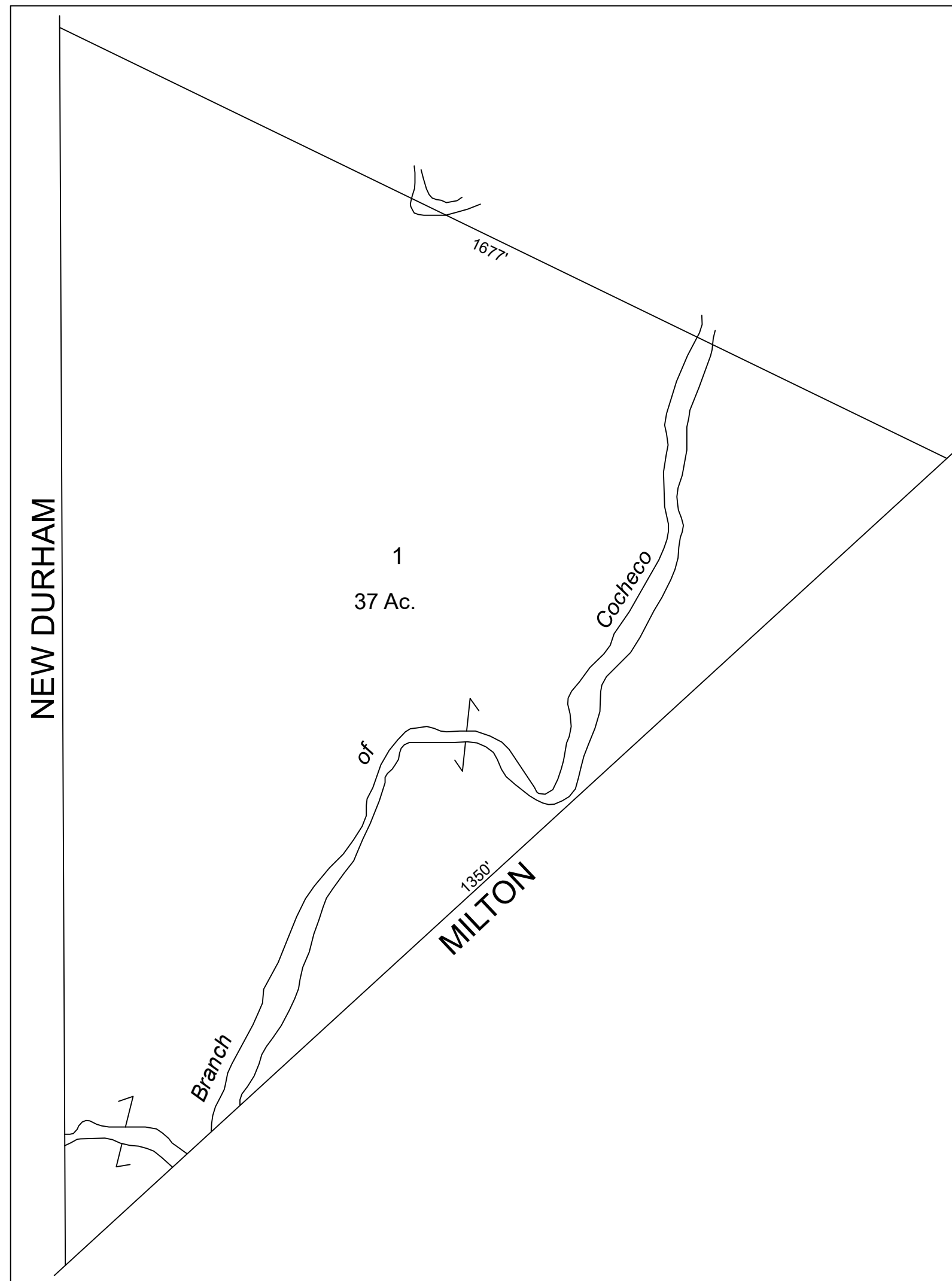
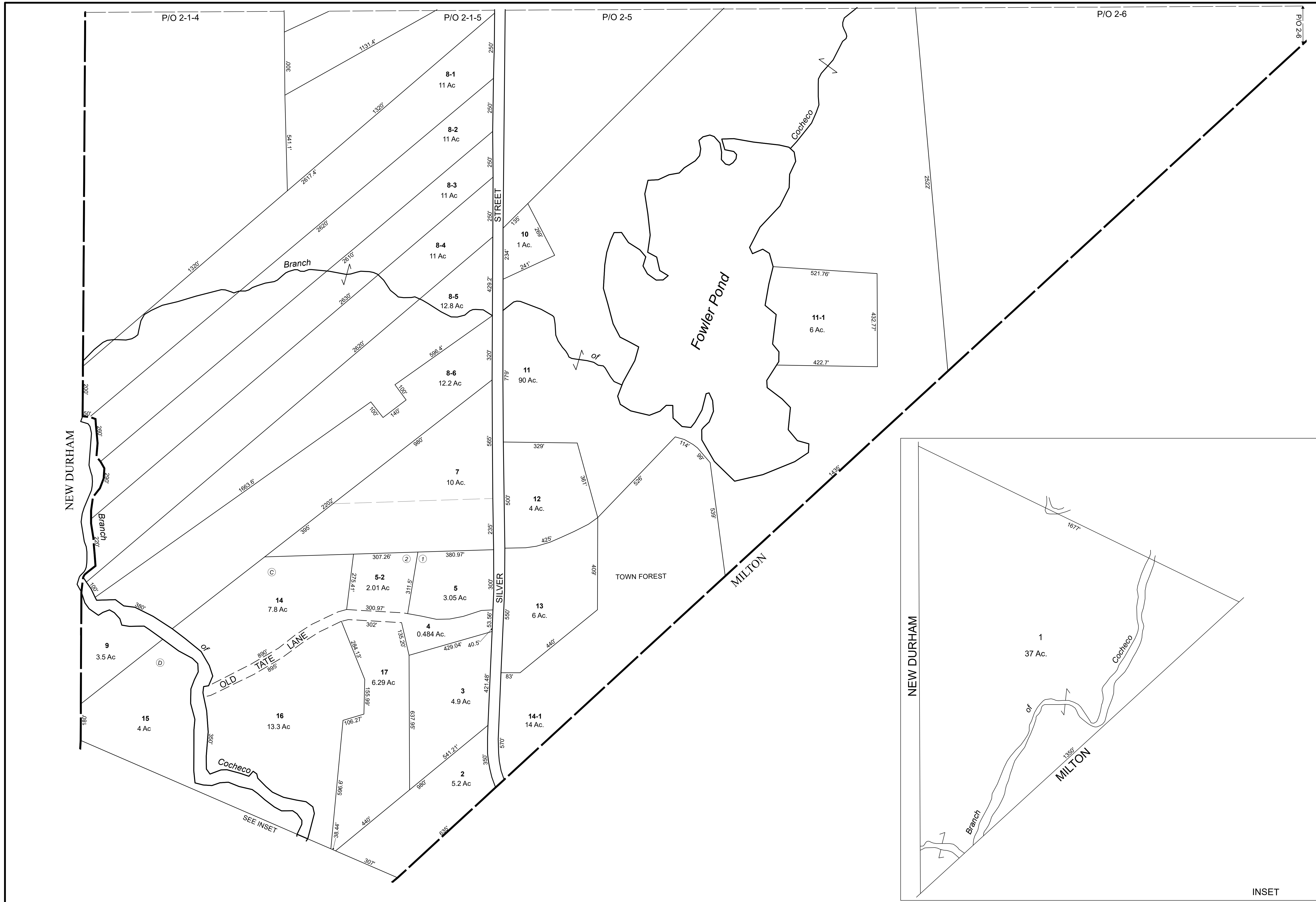


PROPERTY MAPS

MIDDLETON

NEW HAMPSHIRE

INDEX MAP



THIS MAP IS FOR ASSESSMENT PURPOSES. IT IS NOT VALID FOR LEGAL DESCRIPTION OR CONVEYANCE.

THE HORIZONTAL DATUM IS THE NEW HAMPSHIRE STATE PLANE COORDINATE SYSTEM, NAD 83.

ORIGINAL MAPPING BY JAMES W. SEWALL COMPANY

REVISED & REPRINTED BY

CAI Technologies
Precision Mapping, Geospatial Solutions.

11 Pleasant Street, Littleton, NH 03561
603.322.4540 • www.cai-tech.com

LEGEND

- PARCEL NUMBERS 1
- ADJACENT MAPS 2
- MATCH LINE - - - - -

SCALE: 1" = 200'

REVISD TO: APRIL 1, 2022

PROPERTY MAPS

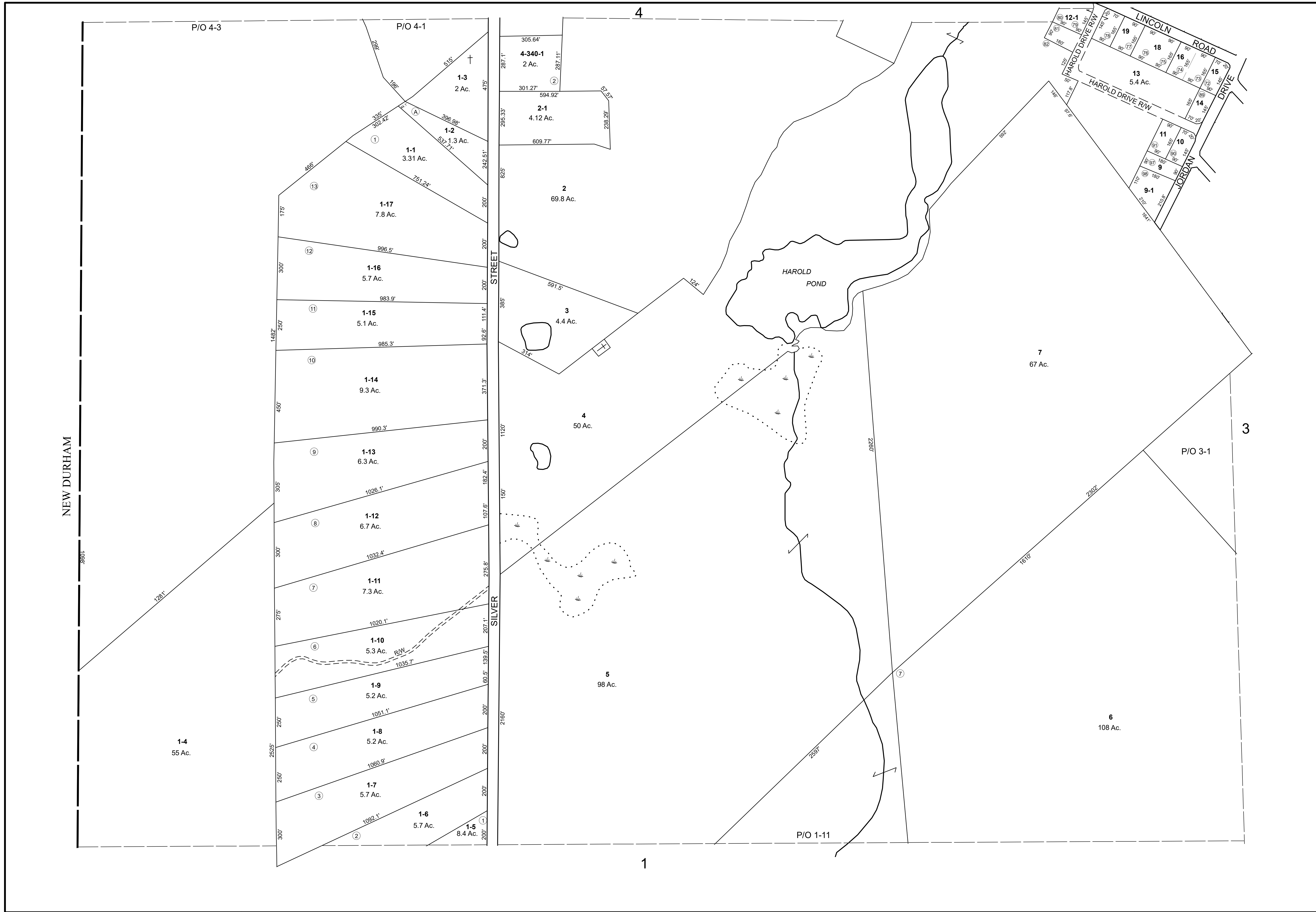
MIDDLETON

NEW HAMPSHIRE

INDEX DIAGRAM

MAP NO.

1



THIS MAP IS FOR ASSESSMENT PURPOSES. IT IS NOT VALID FOR LEGAL DESCRIPTION OR CONVEYANCE.

THE HORIZONTAL DATUM IS THE NEW HAMPSHIRE STATE PLANE COORDINATE SYSTEM, NAD 83.

ORIGINAL MAPPING BY JAMES W. SEWALL COMPANY

REVISED & REPRINTED BY

CAI Technologies
Precision Mapping, Geospatial Solutions.

11 Pleasant Street, Littleton, NH 03561
800.322.4540 - www.cai-tech.com

LEGEND

PARCEL NUMBERS 1

ADJACENT MAPS 2

MATCH LINE - - - - -

SCALE: 1" = 200'

REVISD TO: APRIL 1, 2022

PROPERTY MAPS

MIDDLETON

NEW HAMPSHIRE

INDEX DIAGRAM

MAP NO.

2



THIS MAP IS FOR ASSESSMENT PURPOSES. IT IS NOT VALID FOR LEGAL DESCRIPTION OR CONVEYANCE.

THE HORIZONTAL DATUM IS THE NEW HAMPSHIRE STATE PLANE COORDINATE SYSTEM, NAD 83.

ORIGINAL MAPPING BY JAMES W. SEWALL COMPANY

REVISED & REPRINTED BY

CAI Technologies
Precision Mapping, Geospatial Solutions.

11 Pleasant Street, Littleton, NH 03561
800.322.4540 • www.cai-tech.com

LEGEND

PARCEL NUMBERS 1

ADJACENT MAPS 2

MATCH LINE - - - - -

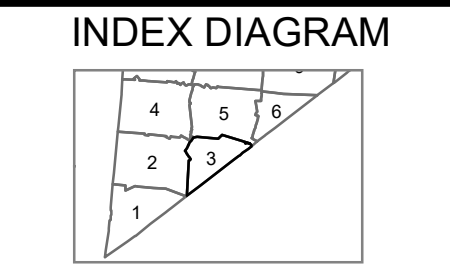
SCALE: 1" = 200'

REVISD TO: APRIL 1, 2022

PROPERTY MAPS

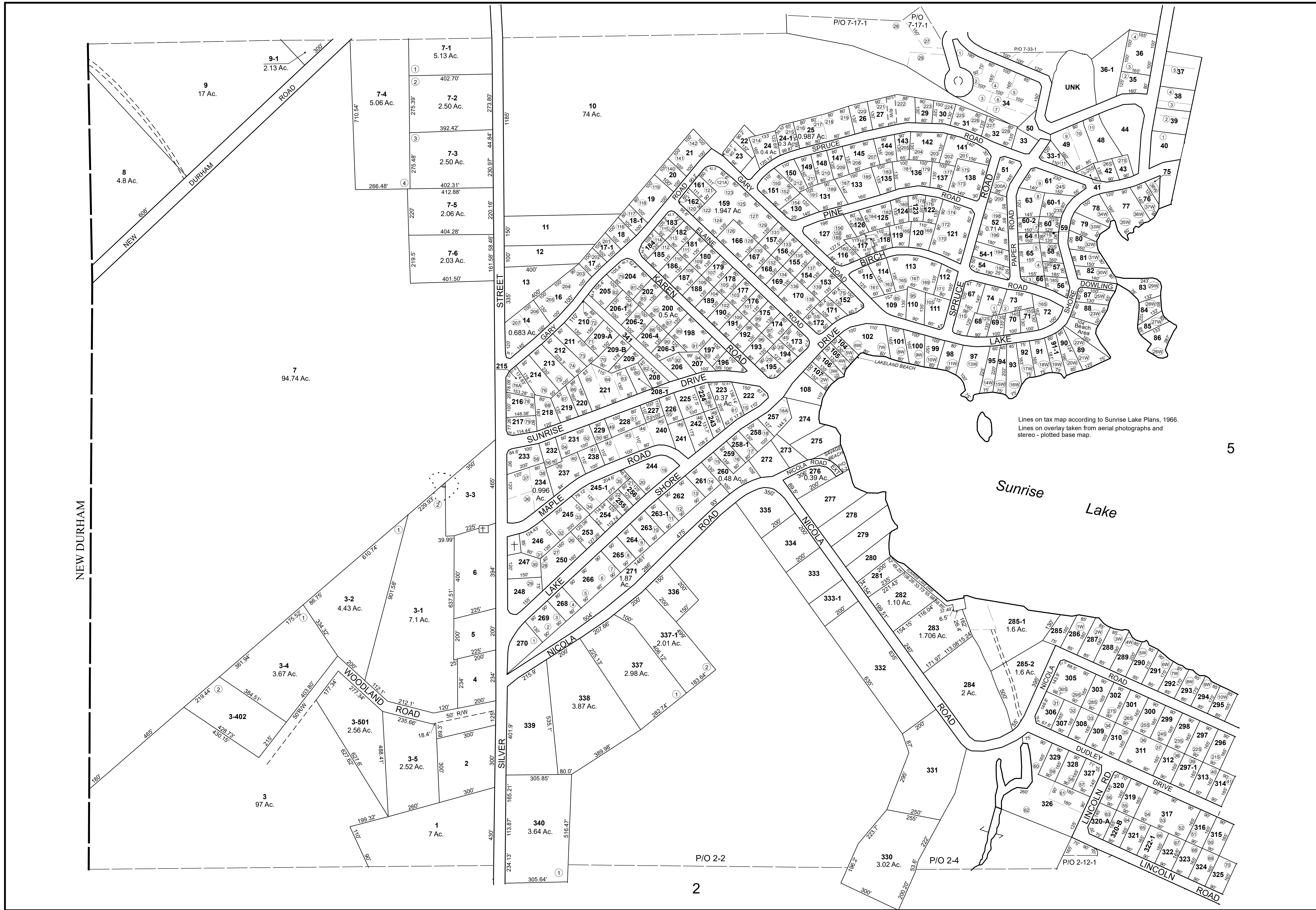
MIDDLETON

NEW HAMPSHIRE



MAP NO.

3



Lines on tax map according to Sunrise Lake Plans, 1966.
 Lines on overlay taken from aerial photographs and
 stereo-plotted base map.

5

THIS MAP IS FOR ASSESSMENT PURPOSES. IT IS NOT VALID FOR LEGAL DESCRIPTION OR CONVEYANCE.

THE HORIZONTAL DATUM IS THE NEW HAMPSHIRE STATE PLANE COORDINATE SYSTEM, NAD 83.

ORIGINAL MAPPING BY JAMES W. SEWALL COMPANY

REVISED & REPRINTED BY

CAI Technologies
 Precision Mapping, Geospatial Solutions.

11 Pleasant Street, Littleton, NH 03561
 800.322.4540 - www.cai-tech.com

LEGEND

PARCEL NUMBERS 1

ADJACENT MAPS 2

MATCH LINE

REVISOR: APRIL 11, 2012

SCALE: 1" = 200'

FEET
 200 0 200 400 600

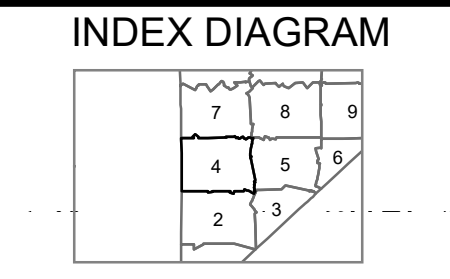
METERS
 50 25 0 50 100 150

REVISOR: APRIL 11, 2012

PROPERTY MAPS

MIDDLETON

NEW HAMPSHIRE



MAP NO.

4



THIS MAP IS FOR ASSESSMENT PURPOSES. IT IS NOT VALID FOR LEGAL DESCRIPTION OR CONVEYANCE.

THE HORIZONTAL DATUM IS THE NEW HAMPSHIRE STATE PLANE COORDINATE SYSTEM, NAD 83.

ORIGINAL MAPPING BY JAMES W. SEWALL COMPANY

REVISED & REPRINTED BY

CAI Technologies
Precision Mapping, Geospatial Solutions.

11 Pleasant Street, Littleton, NH 03561
800.322.4540 - www.cai-tech.com

LEGEND

PARCEL NUMBERS 1

ADJACENT MAPS 2

MATCH LINE 3

3

N

SCALE: 1" = 200'

FEET 200 100 0 200 400 600

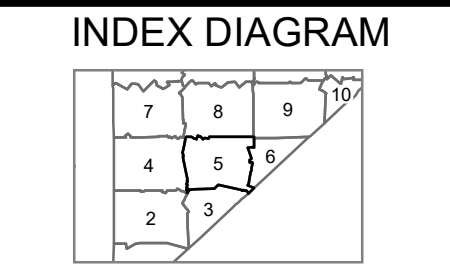
METERS 50 25 0 50 100 150

REVISED TO: APRIL 1, 2022

PROPERTY MAPS

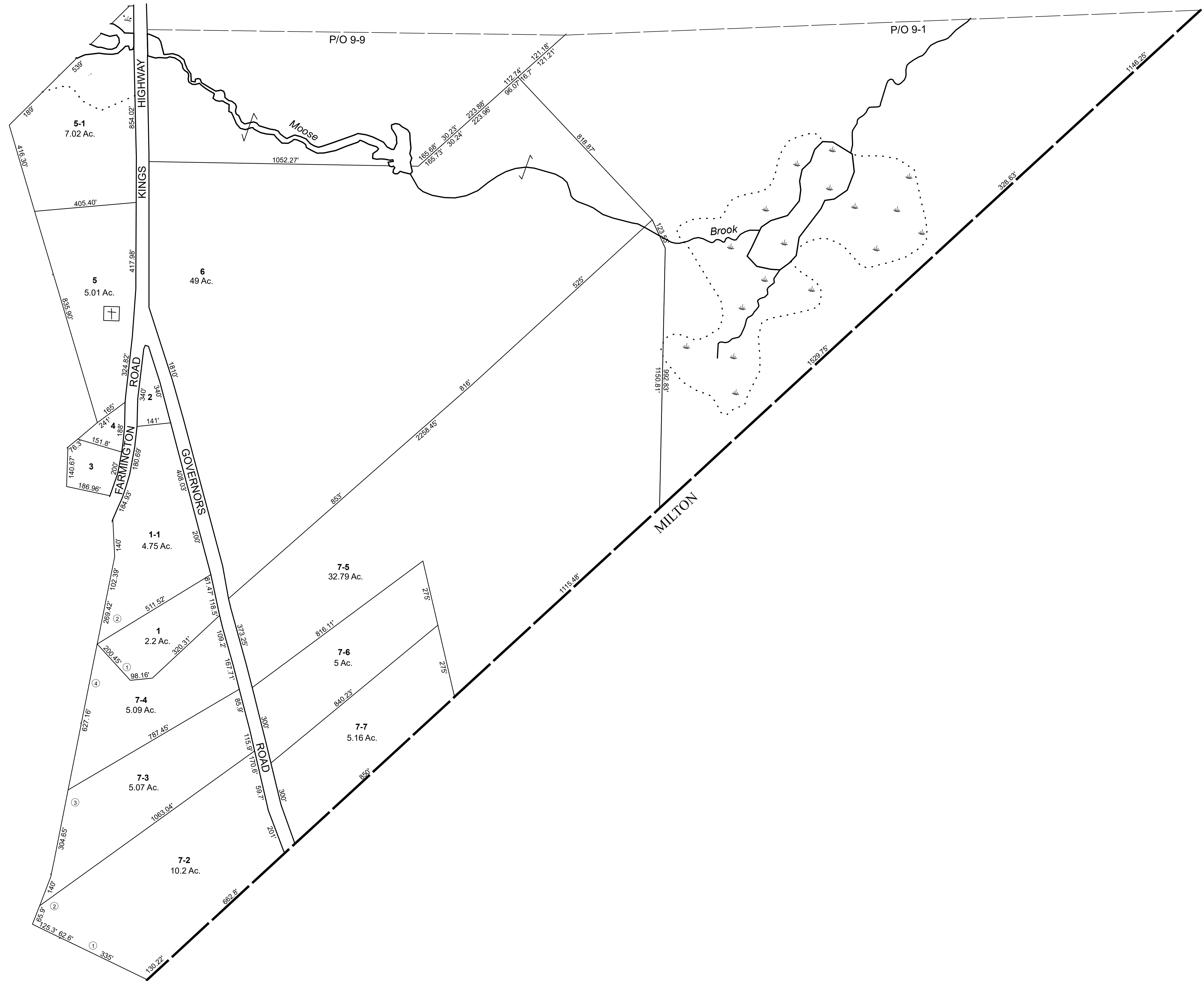
MIDDLETON

NEW HAMPSHIRE



MAP NO.

5



5

THIS MAP IS FOR ASSESSMENT PURPOSES. IT IS NOT VALID FOR LEGAL DESCRIPTION OR CONVEYANCE.

THE HORIZONTAL DATUM IS THE NEW HAMPSHIRE STATE PLANE COORDINATE SYSTEM, NAD 83.

ORIGINAL MAPPING BY JAMES W. SEWALL COMPANY

REVISED & REPRINTED BY

CAI Technologies
Precision Mapping, Geospatial Solutions.


11 Pleasant Street, Littleton, NH 03561
800.322.4540 • www.cai-tech.com

LEGEND

PARCEL NUMBERS 1

ADJACENT MAPS 2

MATCH LINE - - - - -



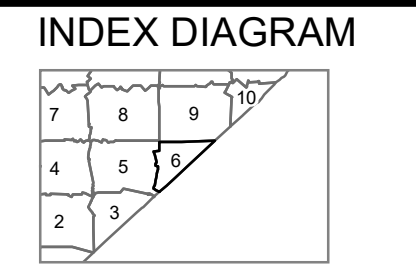
SCALE: 1" = 200'

FEET 200 100 0 200 400 600

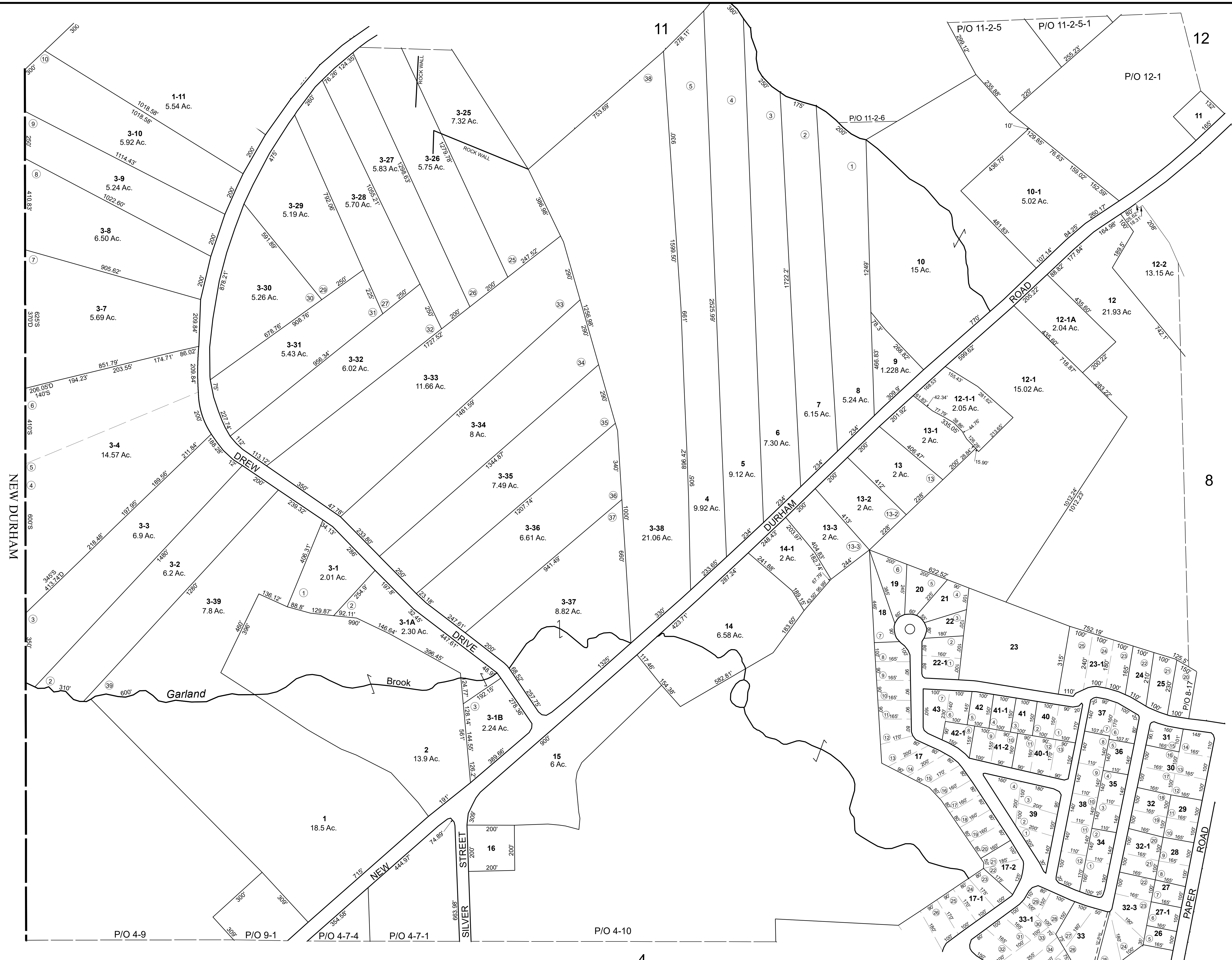
METERS 50 25 0 50 100 150

REVISED TO: APRIL 1, 2022

PROPERTY MAPS
MIDDLETON
NEW HAMPSHIRE



MAP NO.
6



THIS MAP IS FOR ASSESSMENT PURPOSES. IT IS NOT VALID FOR LEGAL DESCRIPTION OR CONVEYANCE.

THE HORIZONTAL DATUM IS THE NEW HAMPSHIRE STATE PLANE COORDINATE SYSTEM, NAD 83.

ORIGINAL MAPPING BY JAMES W. SEWALL COMPANY

REVISED & REPRINTED BY

CAI Technologies
Precision Mapping, Geospatial Solutions.

11 Pleasant Street, Littleton, NH 03561
800.322.4540 - www.cai-tech.com

LEGEND

PARCEL NUMBERS 1

ADJACENT MAPS 2

MATCH LINE

SCALE: 1" = 200'

REVISI TO: APRIL 1, 2022

PROPERTY MAPS

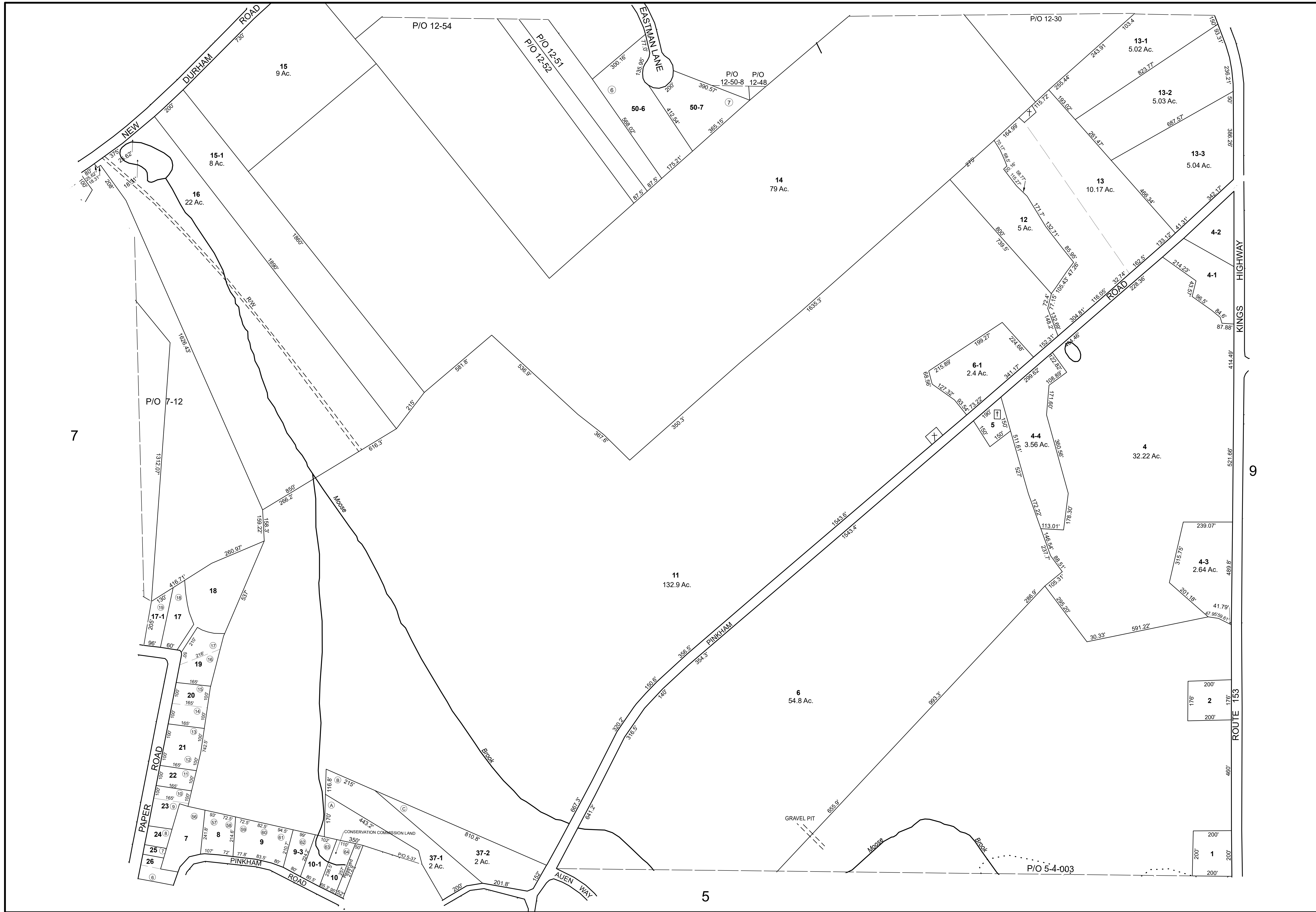
MIDDLETON

NEW HAMPSHIRE

INDEX DIAGRAM

MAP NO.

7



THIS MAP IS FOR ASSESSMENT PURPOSES. IT IS NOT VALID FOR LEGAL DESCRIPTION OR CONVEYANCE.

THE HORIZONTAL DATUM IS THE NEW HAMPSHIRE STATE PLANE COORDINATE SYSTEM, NAD 83.

ORIGINAL MAPPING BY JAMES W. SEWALL COMPANY

REVISED & REPRINTED BY

CAI Technologies
Precision Mapping, Geospatial Solutions.

11 Pleasant Street, Littleton, NH 03561
800.322.4540 - www.cai-tech.com

LEGEND

PARCEL NUMBERS 1

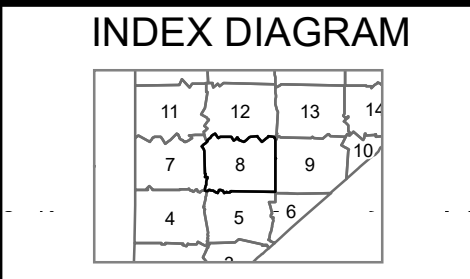
ADJACENT MAPS 2

MATCH LINE

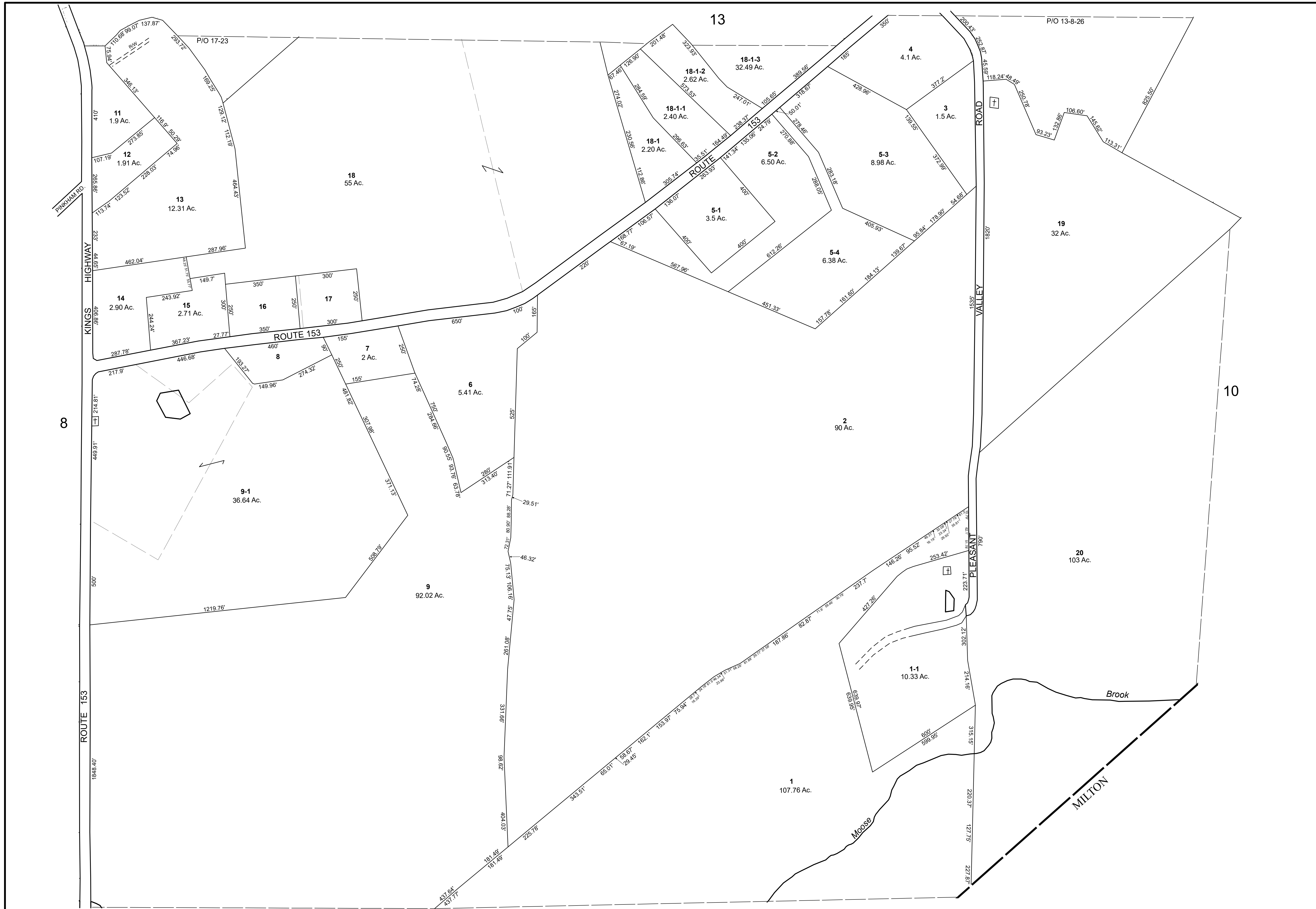
SCALE: 1" = 200'

REVISD TO: APRIL 1, 2022

PROPERTY MAPS
MIDDLETON
NEW HAMPSHIRE



MAP NO.
8



THIS MAP IS FOR ASSESSMENT PURPOSES. IT IS NOT VALID FOR LEGAL DESCRIPTION OR CONVEYANCE.

THE HORIZONTAL DATUM IS THE NEW HAMPSHIRE STATE PLANE COORDINATE SYSTEM, NAD 83.

ORIGINAL MAPPING BY JAMES W. SEWALL COMPANY

REVISED & REPRINTED BY

CAI Technologies
Precision Mapping, Geospatial Solutions.

11 Pleasant Street, Littleton, NH 03561
800.322.4540 • www.cai-tech.com

LEGEND

PARCEL NUMBERS 1

ADJACENT MAPS 2

MATCH LINE - - - - -

SCALE: 1" = 200'

FEET 200 0 200 400 600

METERS 50 25 0 50 100 150

REVISED TO: APRIL 1, 2022

PROPERTY MAPS

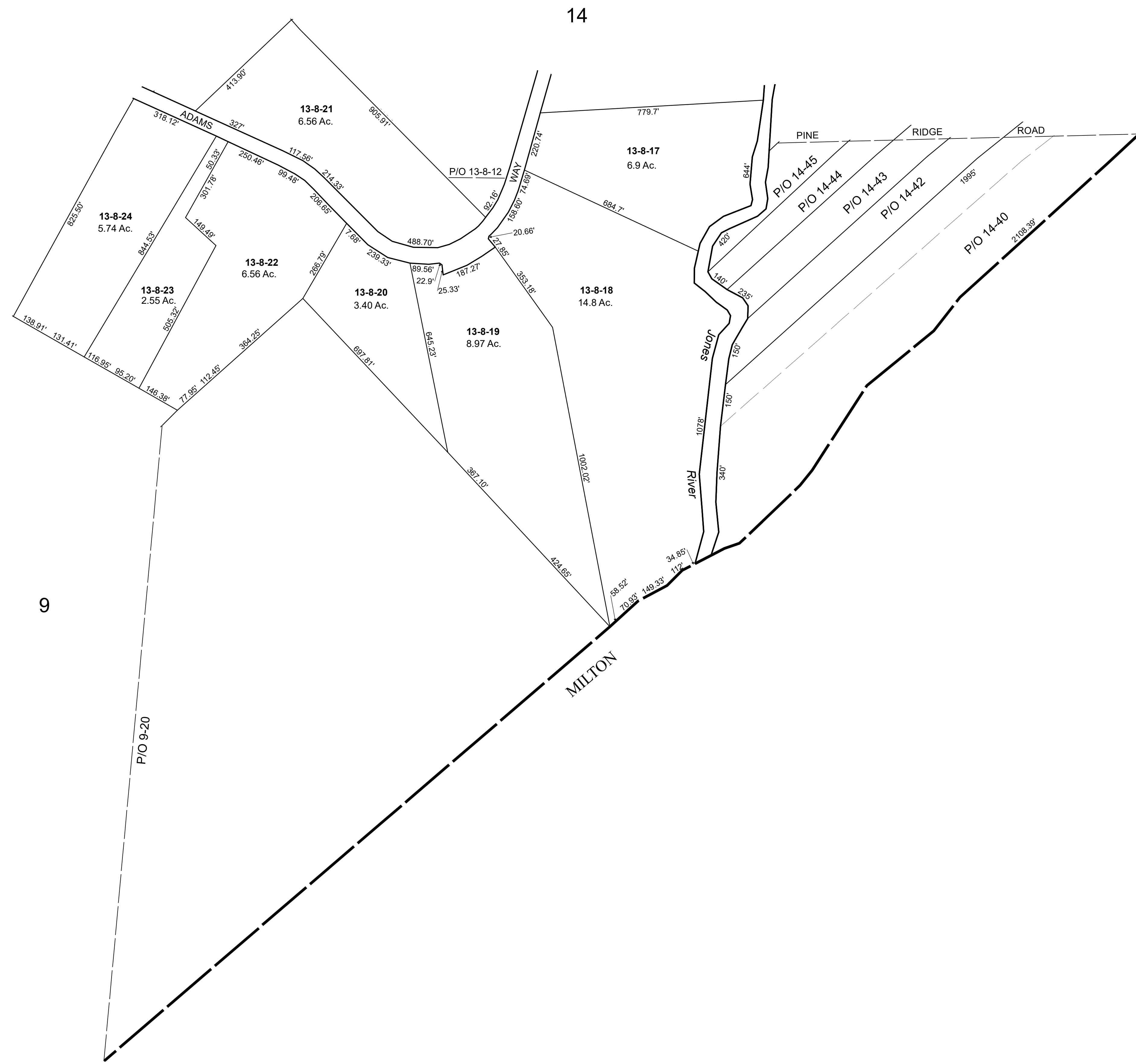
MIDDLETON

NEW HAMPSHIRE

INDEX DIAGRAM

MAP NO.

9



14

9

THIS MAP IS FOR ASSESSMENT PURPOSES. IT IS NOT VALID FOR LEGAL DESCRIPTION OR CONVEYANCE.

THE HORIZONTAL DATUM IS THE NEW HAMPSHIRE STATE PLANE COORDINATE SYSTEM, NAD 83.

ORIGINAL MAPPING BY JAMES W. SEWALL COMPANY

REVISED & REPRINTED BY

CAI Technologies
Precision Mapping, Geospatial Solutions.

11 Pleasant Street, Littleton, NH 03561
800.322.4540 • www.cai-tech.com

LEGEND

PARCEL NUMBERS 1

ADJACENT MAPS 2

MATCH LINE - - - - -

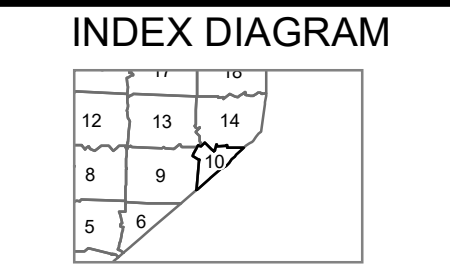
SCALE: 1" = 200'

REVISD TO: APRIL 1, 2022

PROPERTY MAPS

MIDDLETON

NEW HAMPSHIRE



MAP NO.

10

NEW DURHAM



THIS MAP IS FOR ASSESSMENT PURPOSES. IT IS NOT VALID FOR LEGAL DESCRIPTION OR CONVEYANCE.

THE HORIZONTAL DATUM IS THE NEW HAMPSHIRE STATE PLANE COORDINATE SYSTEM, NAD 83.

ORIGINAL MAPPING BY JAMES W. SEWALL COMPANY

REVISED & REPRINTED BY

CAI Technologies
Precision Mapping, Geospatial Solutions

11 Pleasant Street, Littleton, NH 03561
800.322.4540 • www.cai-tech.com

LEGEND

PARCEL NUMBERS 1

ADJACENT MAPS 2

MATCH LINE - - - - -

REVISOR: APRIL 1, 2022

SCALE: 1" = 200'

FEET 200 100 0 200 400 600

METERS 50 25 0 50 100 150

REVISOR: APRIL 1, 2022

PROPERTY MAPS

MIDDLETON

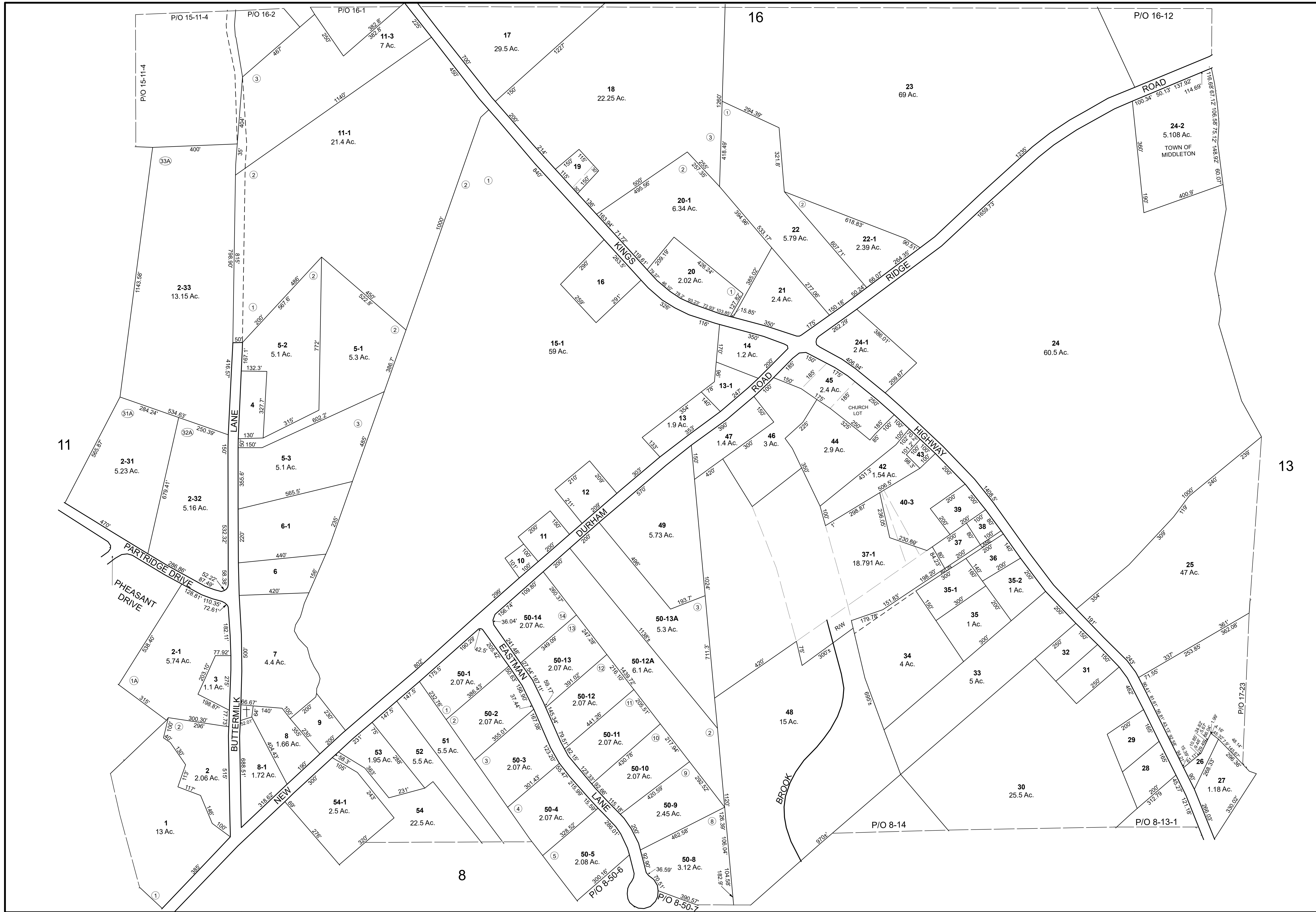
NEW HAMPSHIRE

INDEX DIAGRAM

15	16	1
11	12	4
7	8	9

MAP NO.

11



THIS MAP IS FOR ASSESSMENT PURPOSES. IT IS NOT VALID FOR LEGAL DESCRIPTION OR CONVEYANCE.

THE HORIZONTAL DATUM IS THE NEW HAMPSHIRE STATE PLANE COORDINATE SYSTEM, NAD 83.

ORIGINAL MAPPING BY JAMES W. SEWALL COMPANY

REVISED & REPRINTED BY

CAI Technologies
Precision Mapping, Geospatial Solutions.

11 Pleasant Street, Littleton, NH 03561
800.322.4540 - www.cai-tech.com

LEGEND

PARCEL NUMBERS 1

ADJACENT MAPS 2

MATCH LINE

REVISD TO: APRIL 1, 2022

SCALE: 1" = 200'

FEET 200 0 200 400 600

METERS 50 25 0 50 100 150

REVISD TO: APRIL 1, 2022

PROPERTY MAPS

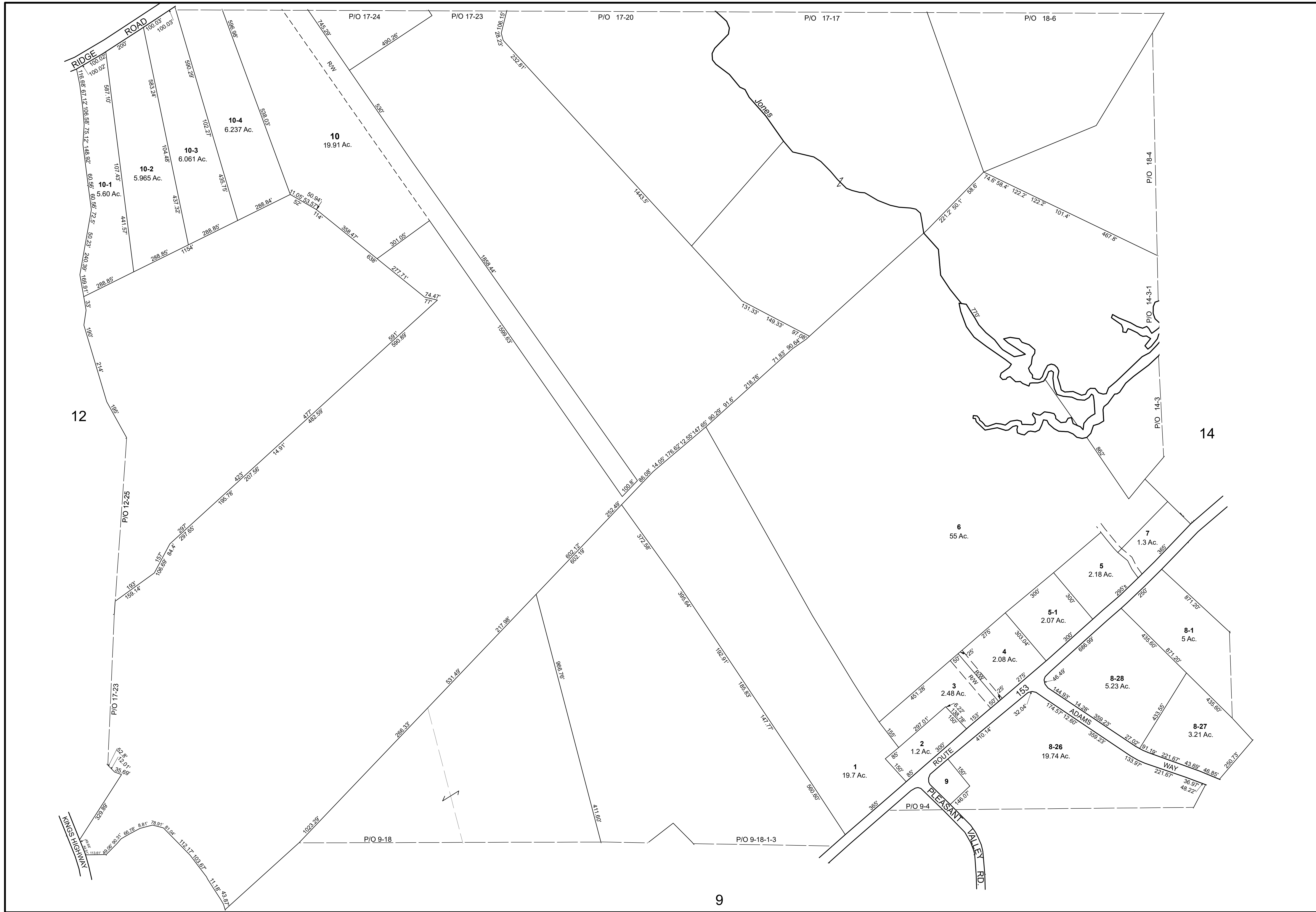
MIDDLETON

NEW HAMPSHIRE

INDEX DIAGRAM

MAP NO.

12



THIS MAP IS FOR ASSESSMENT PURPOSES. IT IS NOT VALID FOR LEGAL DESCRIPTION OR CONVEYANCE.

THE HORIZONTAL DATUM IS THE NEW HAMPSHIRE STATE PLANE COORDINATE SYSTEM, NAD 83.

ORIGINAL MAPPING BY JAMES W. SEWALL COMPANY

REVISED & REPRINTED BY

CAI Technologies
Precision Mapping, Geospatial Solutions.

11 Pleasant Street, Littleton, NH 03561
800.322.4540 • www.cai-tech.com

LEGEND

PARCEL NUMBERS 1

ADJACENT MAPS 2

MATCH LINE - - - - -

REVISIONS

1

2

3

4

5

6

7

8

9

10

11

12

13

14

15

16

17

18

19

20

21

22

23

24

25

26

27

28

29

30

31

32

33

34

35

36

37

38

39

40

41

42

43

44

45

46

47

48

49

50

51

52

53

54

55

56

57

58

59

60

61

62

63

64

65

66

67

68

69

70

71

72

73

74

75

76

77

78

79

80

81

82

83

84

85

86

87

88

89

90

91

92

93

94

95

96

97

98

99

100

SCALE: 1" = 200'

FEET 200 100 0 200 400 600

METERS 50 25 0 50 100 150

REVISIONS

1

2

3

4

5

6

7

8

9

10

11

12

13

14

15

16

17

18

19

20

21

22

23

24

25

26

27

28

29

30

31

32

33

34

35

36

37

38

39

40

41

42

43

44

45

46

47

48

49

50

51

52

53

54

55

56

57

58

59

60

61

62

63

64

65

66

67

68

69

70

71

72

73

74

75

76

77

78

79

80

81

82

83

84

85

86

87

88

89

90

91

92

93

94

95

96

97

98

99

100

PROPERTY MAPS

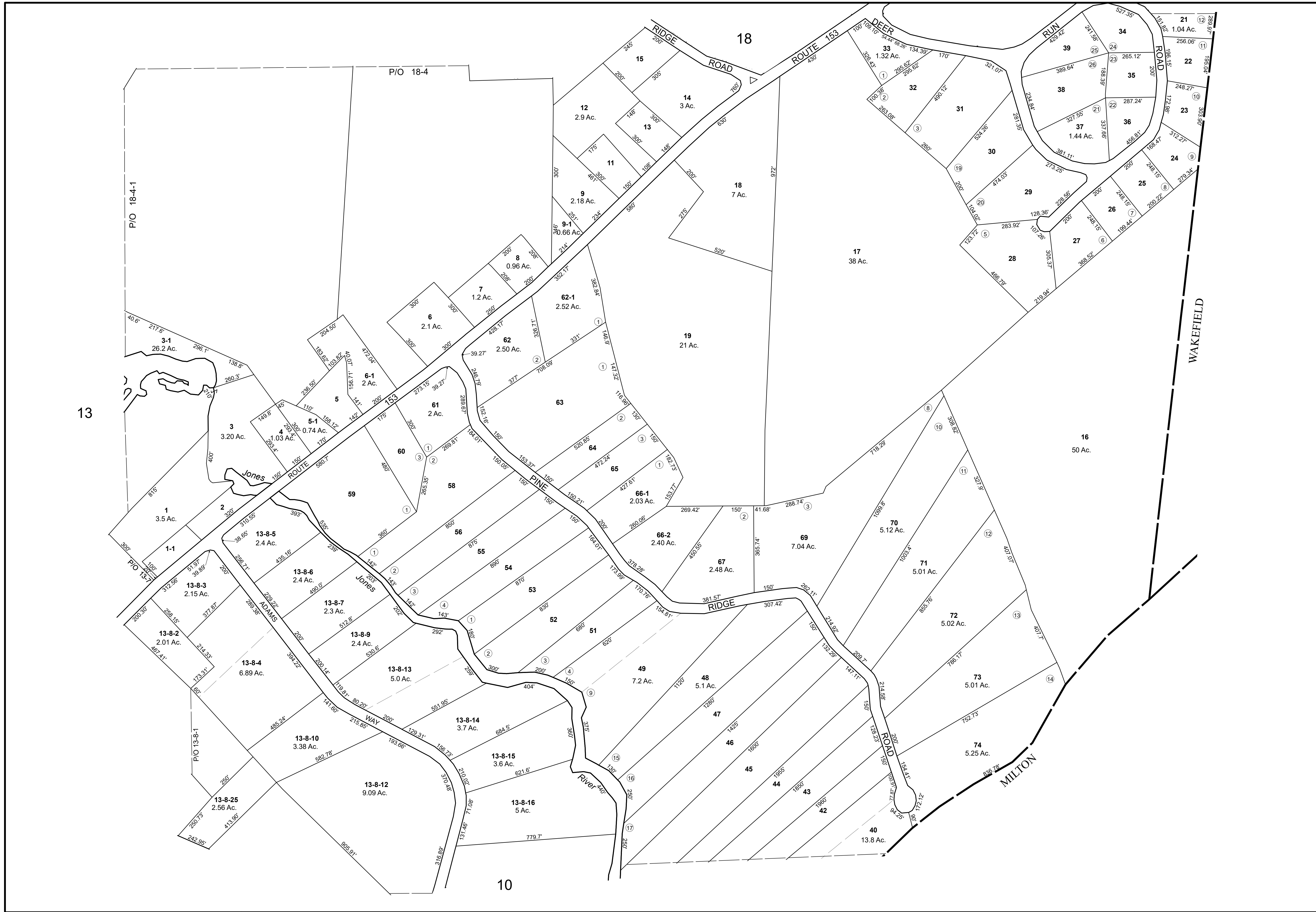
MIDDLETON

NEW HAMPSHIRE

INDEX DIAGRAM

MAP NO.

13



THIS MAP IS FOR ASSESSMENT PURPOSES. IT IS NOT VALID FOR LEGAL DESCRIPTION OR CONVEYANCE.

THE HORIZONTAL DATUM IS THE NEW HAMPSHIRE STATE PLANE COORDINATE SYSTEM, NAD 83.

ORIGINAL MAPPING BY JAMES W. SEWALL COMPANY

REVISED & REPRINTED BY

CAI Technologies
Precision Mapping, Geospatial Solutions

11 Pleasant Street, Littleton, NH 03561
800.322.4540 • www.cai-tech.com

LEGEND

PARCEL NUMBERS 1

ADJACENT MAPS 2

MATCH LINE

REVISIONS

1

2

3

4

5

6

7

8

9

10

11

12

13

14

15

16

17

18

19

20

21

22

23

24

25

26

27

28

29

30

31

32

33

34

35

36

37

38

39

40

41

42

43

44

45

46

47

48

49

50

51

52

53

54

55

56

57

58

59

60

61

62

63

64

65

66-1

66-2

67

68

69

70

71

72

73

74

SCALE: 1" = 200'

FEET 200 100 0 200 400 600

METERS 50 25 0 50 100 150

REVISIONS

1

2

3

4

5

6

7

8

9

10

11

12

13

14

15

16

17

18

19

20

21

22

23

24

25

26

27

28

29

30

31

32

33

34

35

36

37

38

39

40

41

42

43

44

45

46

47

48

49

50

51

52

53

54

55

56

57

58

59

60

61

62

63

64

65

66-1

66-2

67

68

69

70

71

72

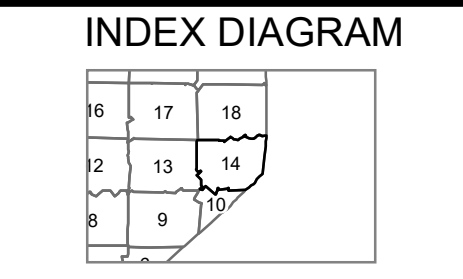
73

74

PROPERTY MAPS

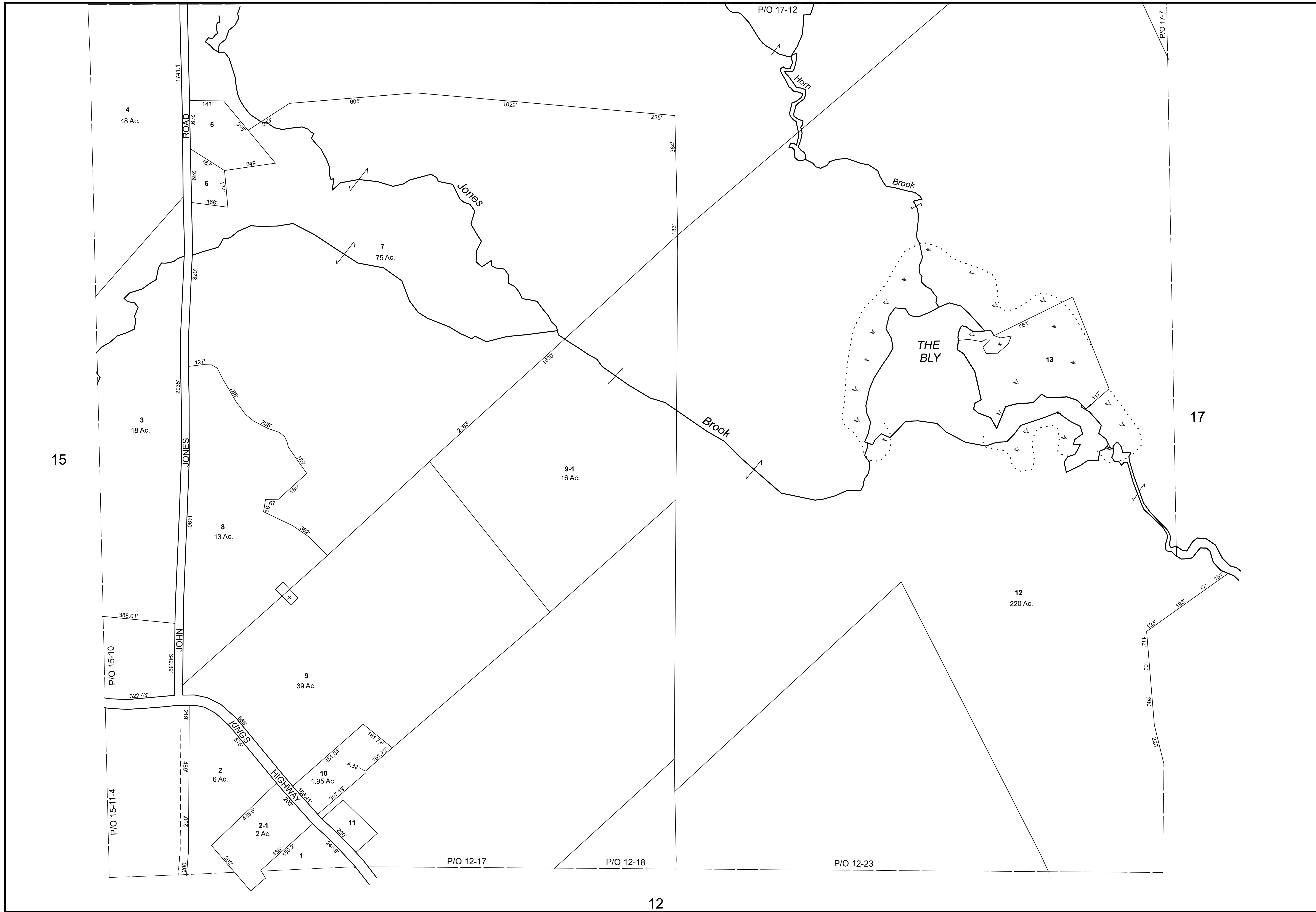
MIDDLETON

NEW HAMPSHIRE



MAP NO.

14



THIS MAP IS FOR ASSESSMENT PURPOSES. IT IS NOT VALID FOR LEGAL DESCRIPTION OR CONVEYANCE.

THE HORIZONTAL DATUM IS THE NEW HAMPSHIRE STATE PLANE COORDINATE SYSTEM, NAD 83.

ORIGINAL MAPPING BY JAMES W. SEWALL COMPANY

REVISED & REPRINTED BY

CAI Technologies
Precision Mapping. Geospatial Solutions.

11 Pleasant Street, Littleton, NH 03561
800.322.4540 - www.cai-tech.com

LEGEND

PARCEL NUMBERS 1

ADJACENT MAPS 2

MATCH LINE - - - - -

12

SCALE: 1" = 200'

FEET 200 100 0 200 400 600

METERS 50 25 0 50 100 150

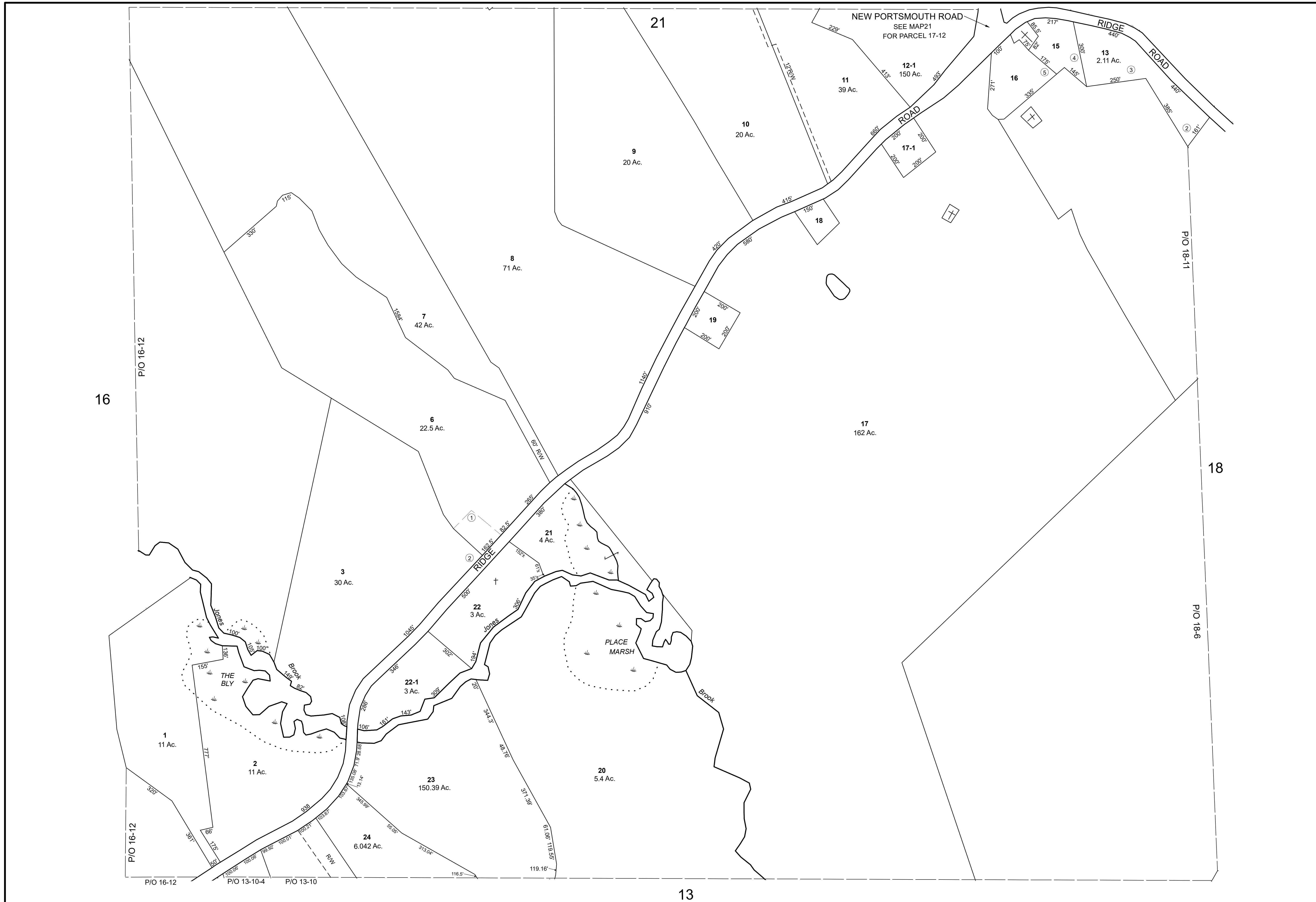
REVISED TO: APRIL 1, 2022

PROPERTY MAPS
MIDDLETON
NEW HAMPSHIRE

INDEX DIAGRAM

19	20	21	22
15	16	17	18
11	12	13	14

MAP NO.
16



THIS MAP IS FOR ASSESSMENT PURPOSES. IT IS NOT VALID FOR LEGAL DESCRIPTION OR CONVEYANCE.

THE HORIZONTAL DATUM IS THE NEW HAMPSHIRE STATE PLANE COORDINATE SYSTEM, NAD 83.

ORIGINAL MAPPING BY JAMES W. SEWALL COMPANY

REVISED & REPRINTED BY

CAI Technologies
Precision Mapping, Geospatial Solutions.

11 Pleasant Street, Littleton, NH 03561
800.322.4540 - www.cai-tech.com

LEGEND

PARCEL NUMBERS 1

ADJACENT MAPS 2

MATCH LINE - - - - -

N

SCALE: 1" = 200'

FEET 200 100 0 200 400 600

METERS 50 25 0 50 100 150

REVISED TO: APRIL 1, 2022

PROPERTY MAPS

MIDDLETON

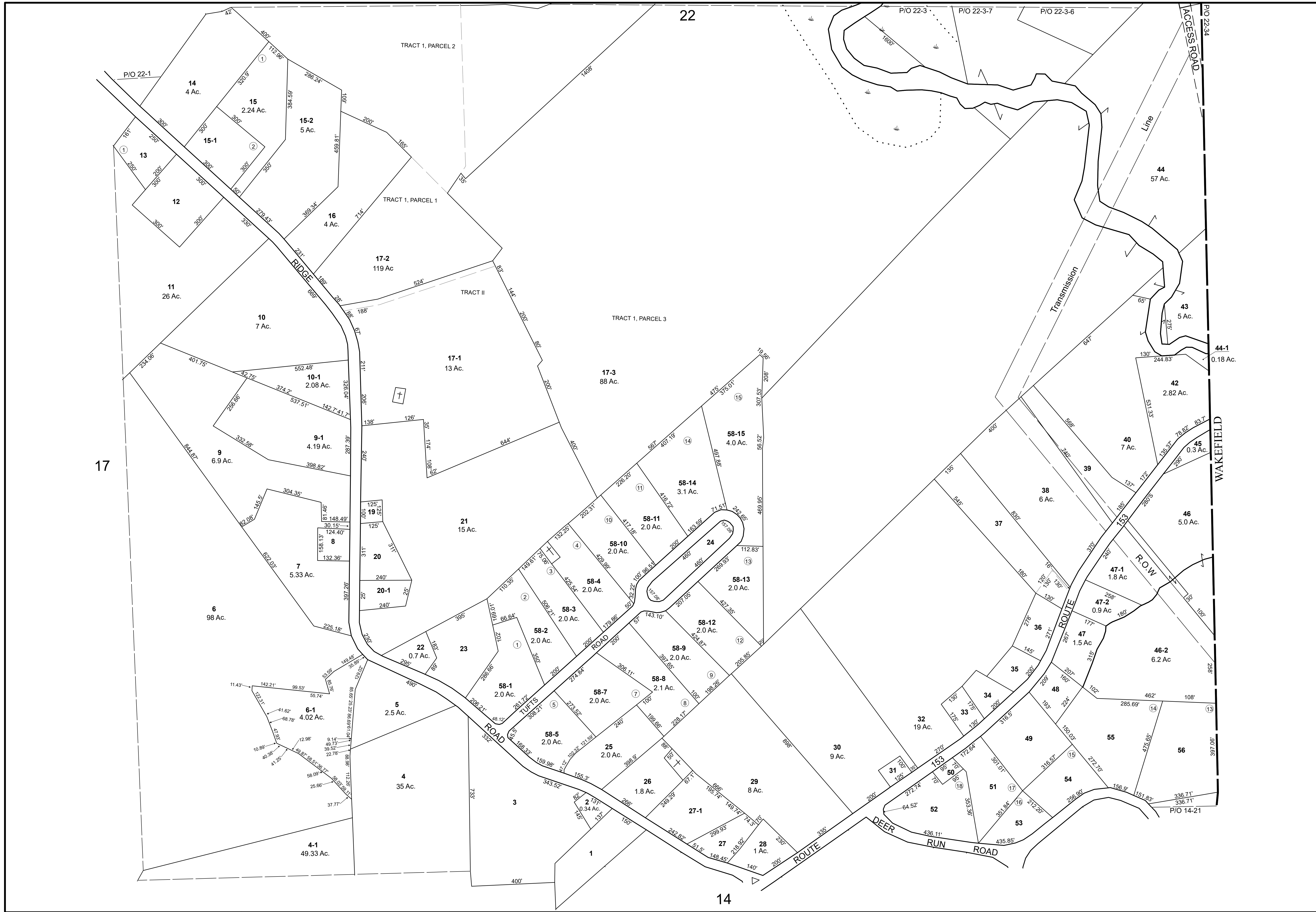
NEW HAMPSHIRE

INDEX DIAGRAM

19	20	21	22
5	16	17	18
1	12	13	14

MAP NO.

17



THIS MAP IS FOR ASSESSMENT PURPOSES. IT IS NOT VALID FOR LEGAL DESCRIPTION OR CONVEYANCE.

THE HORIZONTAL DATUM IS THE NEW HAMPSHIRE STATE PLANE COORDINATE SYSTEM, NAD 83.

ORIGINAL MAPPING BY JAMES W. SEWALL COMPANY

REVISED & REPRINTED BY

CAI Technologies
Precision Mapping, Geospatial Solutions.

11 Pleasant Street, Littleton, NH 03561
800.322.4540 • www.cai-tech.com

LEGEND

PARCEL NUMBERS 1

ADJACENT MAPS 2

MATCH LINE - - - - -

SCALE: 1" = 200'

REVISI TO: APRIL 1, 2022

PROPERTY MAPS

MIDDLETON

NEW HAMPSHIRE

INDEX DIAGRAM

MAP NO.

18



THIS MAP IS FOR ASSESSMENT PURPOSES. IT IS NOT VALID FOR LEGAL DESCRIPTION OR CONVEYANCE.

THE HORIZONTAL DATUM IS THE NEW HAMPSHIRE STATE PLANE COORDINATE SYSTEM, NAD 83.

ORIGINAL MAPPING BY JAMES W. SEWALL COMPANY

REVISED & REPRINTED BY

CAI Technologies
Precision Mapping, Geospatial Solutions.

11 Pleasant Street, Littleton, NH 03561
800.322.4540 - www.cai-tech.com

LEGEND

PARCEL NUMBERS 1

ADJACENT MAPS 2

MATCH LINE - - - - -

REVISOR: [Signature]

DATE: [Signature]

SCALE: 1" = 200'

FEET: 200 100 0 200 400 600

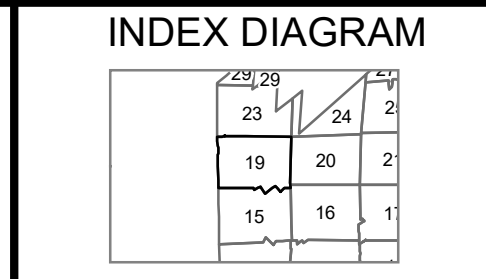
METERS: 50 25 0 50 100 150

REVISED TO: APRIL 1, 2022

PROPERTY MAPS

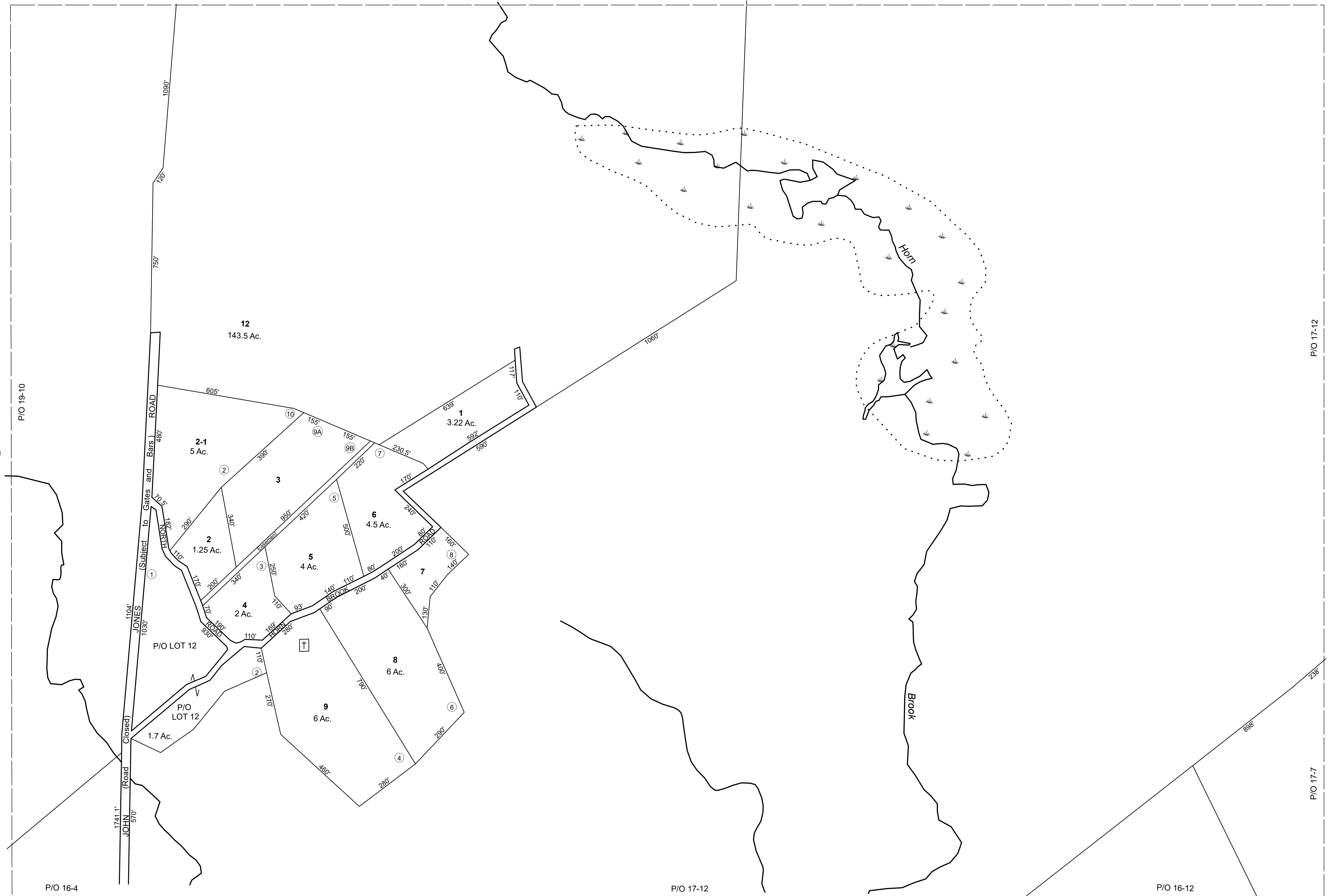
MIDDLETON

NEW HAMPSHIRE



MAP NO.

19



19

21

16

THIS MAP IS FOR ASSESSMENT PURPOSES. IT IS NOT VALID FOR LEGAL DESCRIPTION OR CONVEYANCE.

THE HORIZONTAL DATUM IS THE NEW HAMPSHIRE STATE PLANE COORDINATE SYSTEM, NAD 83.

ORIGINAL MAPPING BY JAMES W. SEWALL COMPANY

REVISED & REPRINTED BY

Precision Mapping, Geospatial Solutions.

11 Pleasant Street, Littleton, NH 03561
800.322.4540 • www.cai-tech.com

LEGEND

PARCEL NUMBERS 1

ADJACENT MAPS 2

MATCH LINE



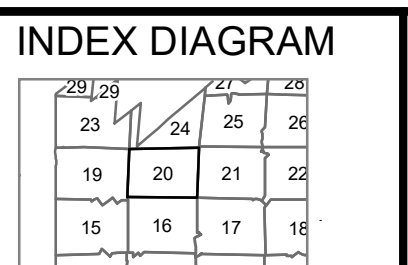
SCALE: 1" = 200'

FEET: 200 100 0 200 400 600

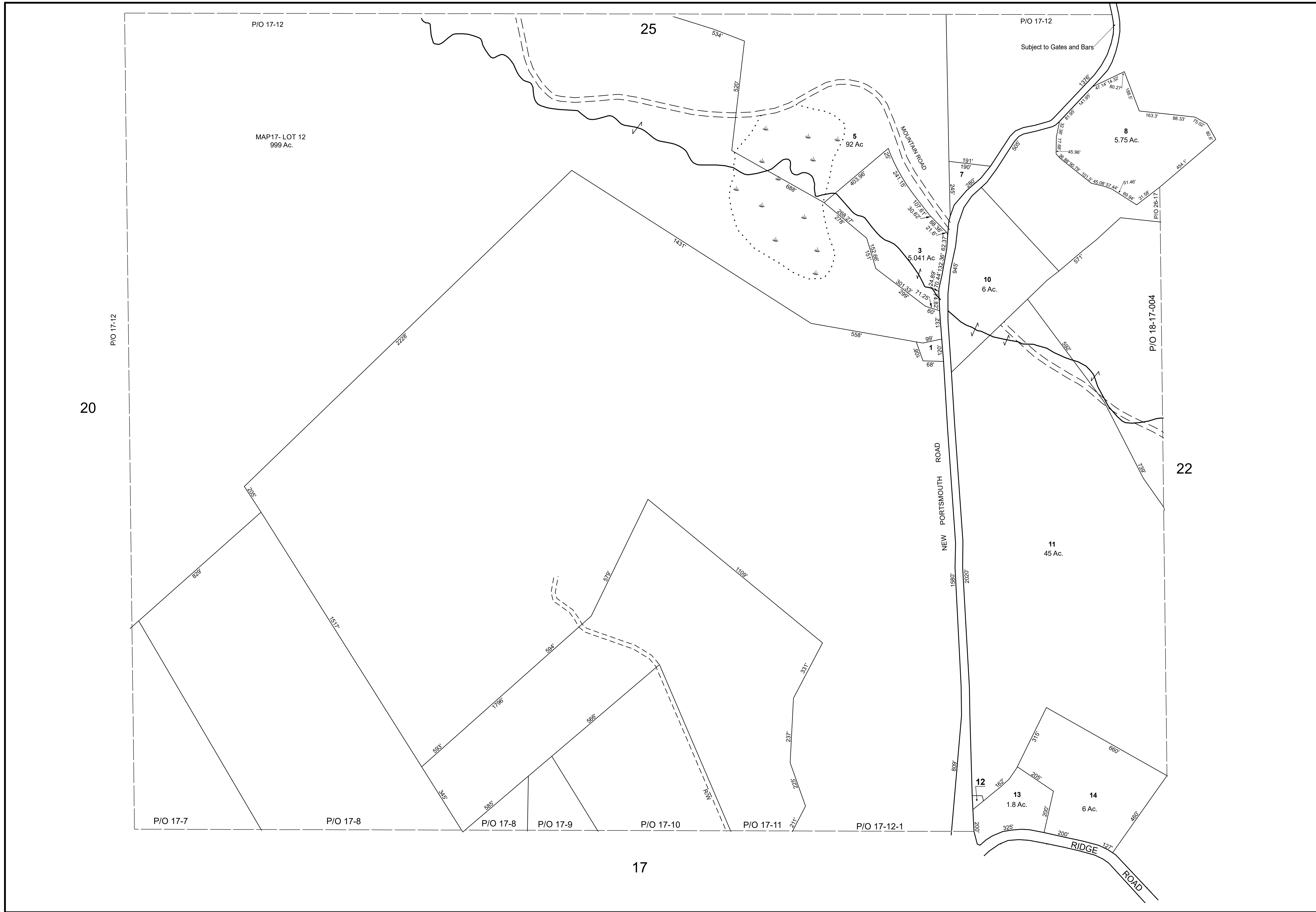
METERS: 50 25 0 50 100 150

REVISED TO: APRIL 1, 2022

PROPERTY MAPS
MIDDLETON
NEW HAMPSHIRE



MAP NO.
20



THIS MAP IS FOR ASSESSMENT PURPOSES. IT IS NOT VALID FOR LEGAL DESCRIPTION OR CONVEYANCE.

THE HORIZONTAL DATUM IS THE NEW HAMPSHIRE STATE PLANE COORDINATE SYSTEM, NAD 83.

ORIGINAL MAPPING BY JAMES W. SEWALL COMPANY

REVISED & REPRINTED BY

CAI Technologies
Precision Mapping, Geospatial Solutions.

11 Pleasant Street, Littleton, NH 03561
800.322.4540 - www.cai-tech.com

LEGEND

PARCEL NUMBERS 1

ADJACENT MAPS 2

MATCH LINE - - - - -

N

SCALE: 1" = 200'

FEET 200 100 0 200 400 600

METERS 50 25 0 50 100 150

REVISED TO: APRIL 1, 2022

PROPERTY MAPS

MIDDLETON

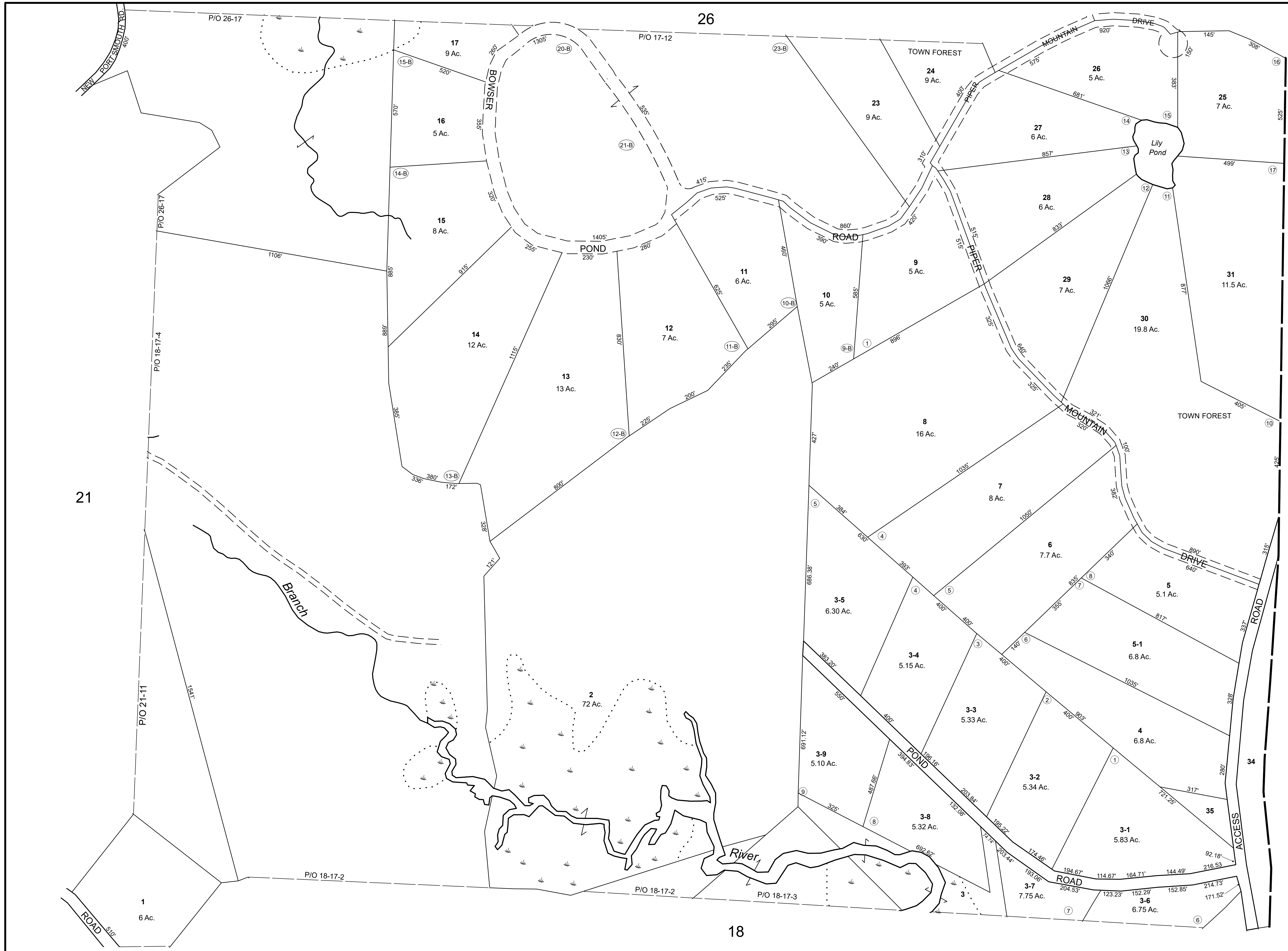
NEW HAMPSHIRE

INDEX DIAGRAM

23	24	25	26
3	24	25	26
9	20	21	22
5	16	17	18

MAP NO.

21



THIS MAP IS FOR ASSESSMENT PURPOSES. IT IS NOT VALID FOR LEGAL DESCRIPTION OR CONVEYANCE.

THE HORIZONTAL DATUM IS THE NEW HAMPSHIRE STATE PLANE COORDINATE SYSTEM, NAD 83.

ORIGINAL MAPPING BY JAMES W. SEWALL COMPANY

REVISED & REPRINTED BY

CAI Technologies
Precision Mapping, Geospatial Solutions.

11 Pleasant Street, Littleton, NH 03561
800.322.4540 - www.cai-tech.com

LEGEND

PARCEL NUMBERS 1

ADJACENT MAPS 2

MATCH LINE - - - - -

REVISIONS

1

2

3

4

5

6

7

8

9

10

11

12

13

14

15

16

17

18

19

20

21

22

23

24

25

26

27

28

29

30

31

32

33

34

35

SCALE: 1" = 200'

FEET 200 0 200 400 600

METERS 50 25 0 50 100 150

REVISIONS

1

2

3

4

5

6

7

8

9

10

11

12

13

14

15

16

17

18

19

20

21

22

23

24

25

26

27

28

29

30

31

32

33

34

35

PROPERTY MAPS

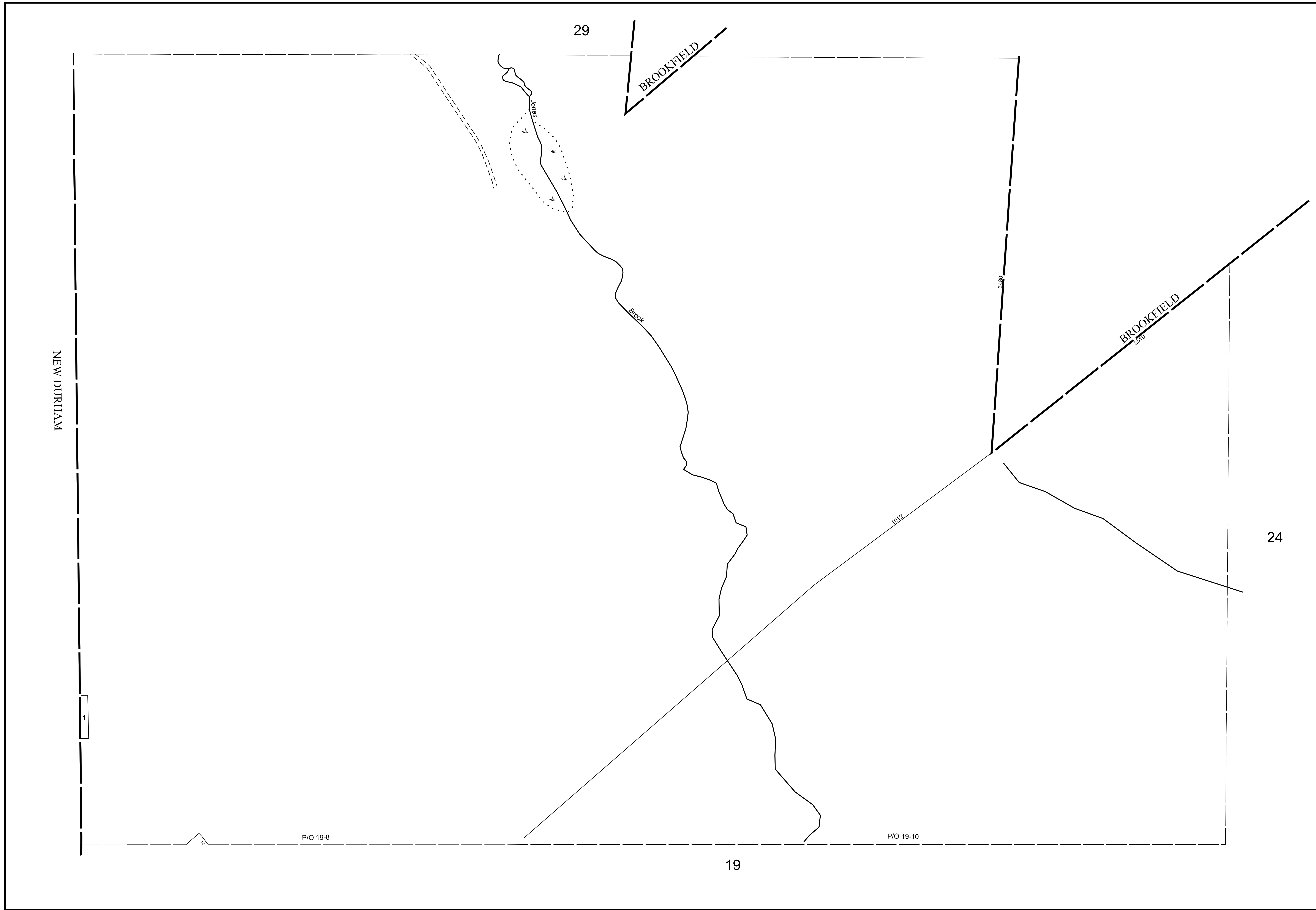
MIDDLETON

NEW HAMPSHIRE

INDEX DIAGRAM

MAP NO.

22



THIS MAP IS FOR ASSESSMENT PURPOSES. IT IS NOT VALID FOR LEGAL DESCRIPTION OR CONVEYANCE.

THE HORIZONTAL DATUM IS THE NEW HAMPSHIRE STATE PLANE COORDINATE SYSTEM, NAD 83.

ORIGINAL MAPPING BY JAMES W. SEWALL COMPANY

REVISED & REPRINTED BY

CAI Technologies
Precision Mapping. Geospatial Solutions.

11 Pleasant Street, Littleton, NH 03561
800.322.4540 - www.cai-tech.com

LEGEND

PARCEL NUMBERS 1

ADJACENT MAPS 2

MATCH LINE - - - - -

N

SCALE: 1" = 200'

FEET 200 100 0 200 400 600

METERS 50 25 0 50 100 150

REVISED TO: APRIL 1, 2022

PROPERTY MAPS

MIDDLETON

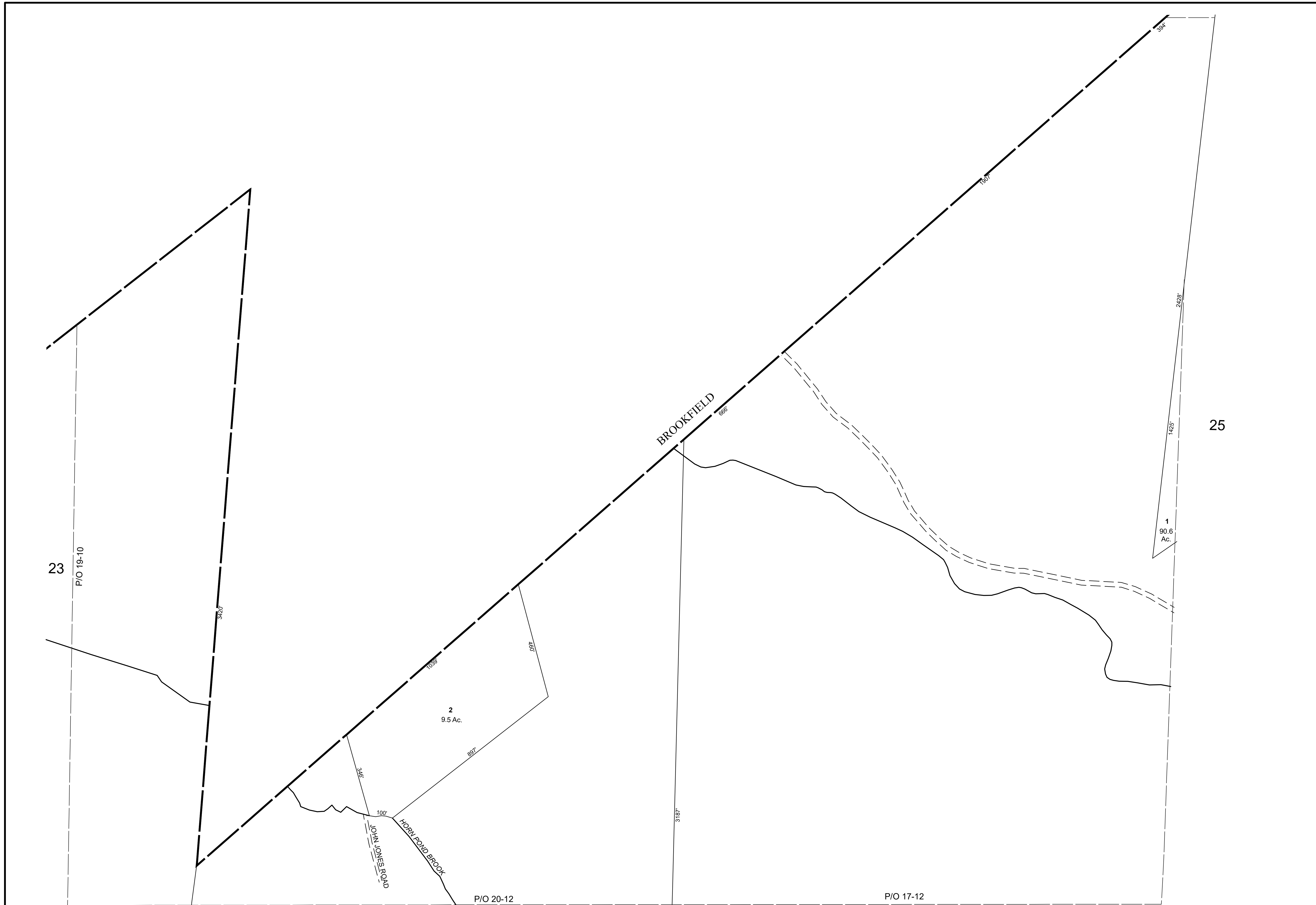
NEW HAMPSHIRE

INDEX DIAGRAM

The index diagram shows a grid of maps. The maps are numbered 19, 20, 21, 22, 23, 24, and 25. Map 23 is highlighted with a thicker border.

MAP NO.

23



THIS MAP IS FOR ASSESSMENT PURPOSES. IT IS NOT VALID FOR LEGAL DESCRIPTION OR CONVEYANCE.

THE HORIZONTAL DATUM IS THE NEW HAMPSHIRE STATE PLANE COORDINATE SYSTEM, NAD 83.

ORIGINAL MAPPING BY JAMES W. SEWALL COMPANY

REVISED & REPRINTED BY

CAI Technologies
Precision Mapping. Geospatial Solutions.

11 Pleasant Street, Littleton, NH 03561
800.322.4540 - www.cai-tech.com

LEGEND

PARCEL NUMBERS 1

ADJACENT MAPS 2

MATCH LINE - - - - -

N

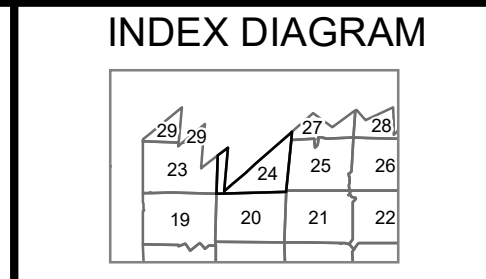
SCALE: 1" = 200'

FEET 200 100 0 200 400 600

METERS 50 25 0 50 100 150

REVISED TO: APRIL 1, 2022

PROPERTY MAPS
MIDDLETON
NEW HAMPSHIRE



MAP NO.
24



THIS MAP IS FOR ASSESSMENT PURPOSES. IT IS NOT VALID FOR LEGAL DESCRIPTION OR CONVEYANCE.

THE HORIZONTAL DATUM IS THE NEW HAMPSHIRE STATE PLANE COORDINATE SYSTEM, NAD 83.

ORIGINAL MAPPING BY JAMES W. SEWALL COMPANY

REVISED & REPRINTED BY

CAI Technologies
Precision Mapping, Geospatial Solutions.

11 Pleasant Street, Littleton, NH 03561
800.322.4540 - www.cai-tech.com

LEGEND

PARCEL NUMBERS 1

ADJACENT MAPS 2

MATCH LINE - - - - -

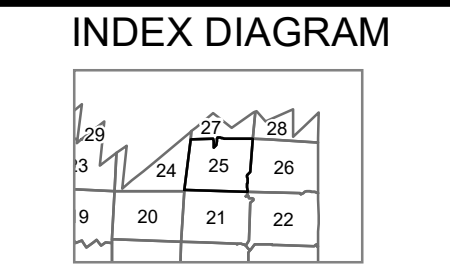
SCALE: 1" = 200'

FEET 200 100 0 200 400 600

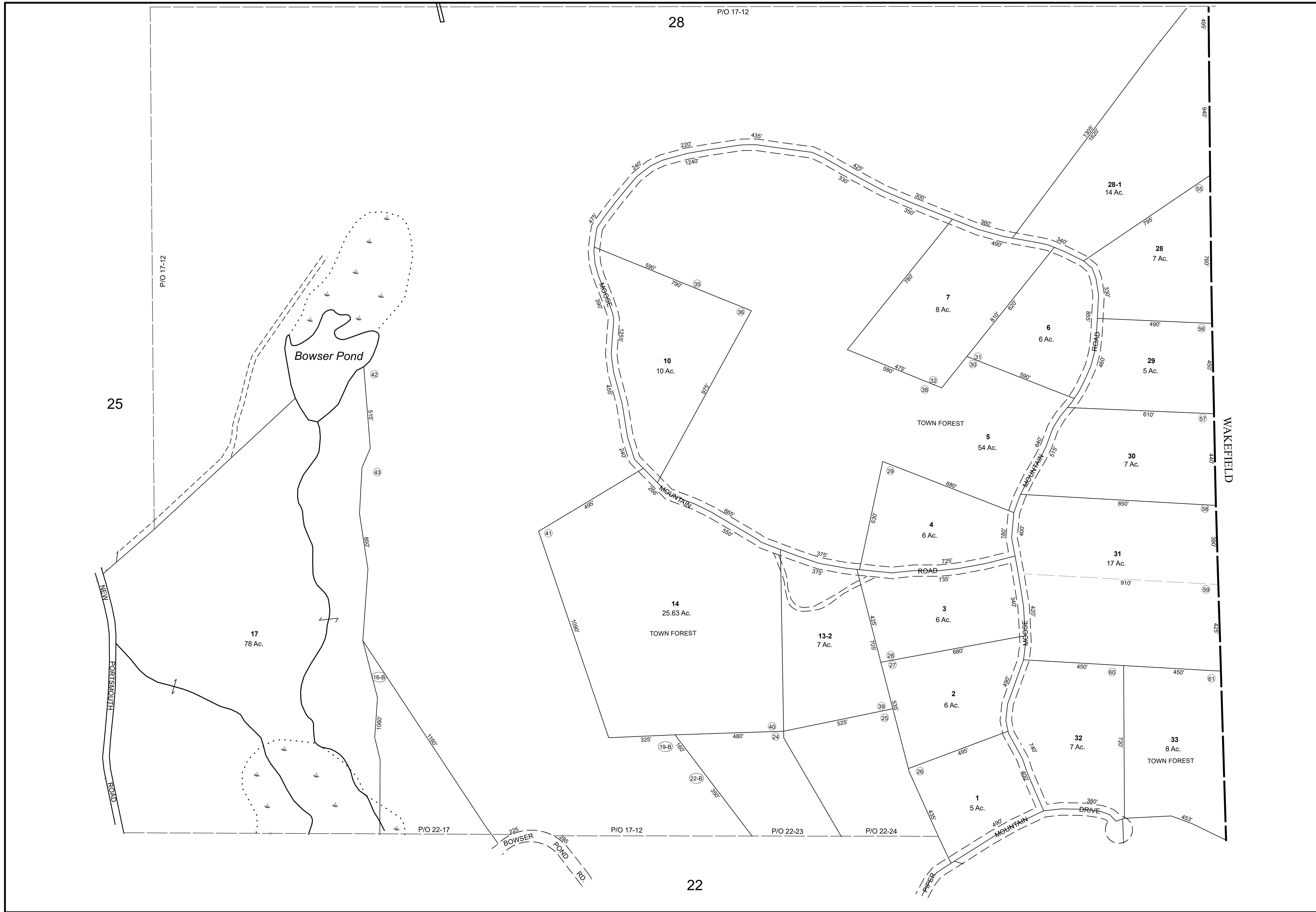
METERS 50 25 0 50 100 150

REVISED TO: APRIL 1, 2022

PROPERTY MAPS
MIDDLETON
NEW HAMPSHIRE



MAP NO.
25



THIS MAP IS FOR ASSESSMENT PURPOSES. IT IS NOT VALID FOR LEGAL DESCRIPTION OR CONVEYANCE.

THE HORIZONTAL DATUM IS THE NEW HAMPSHIRE STATE PLANE COORDINATE SYSTEM, NAD 83.

ORIGINAL MAPPING BY JAMES W. SEWALL COMPANY

REVISED & REPRINTED BY

CAI Technologies
Precision Mapping, Geospatial Solutions.

11 Pleasant Street, Littleton, NH 03561
800.322.4540 - www.cai-tech.com

LEGEND

PARCEL NUMBERS 1

ADJACENT MAPS 2

MATCH LINE - - - - -

REVISIONS

NO. DATE DESCRIPTION

1 APRIL 1, 2022

SCALE: 1" = 200'

FEET 200 100 0 200 400 600

METERS 50 25 0 50 100 150

REVISIONS

NO. DATE DESCRIPTION

1 APRIL 1, 2022

PROPERTY MAPS

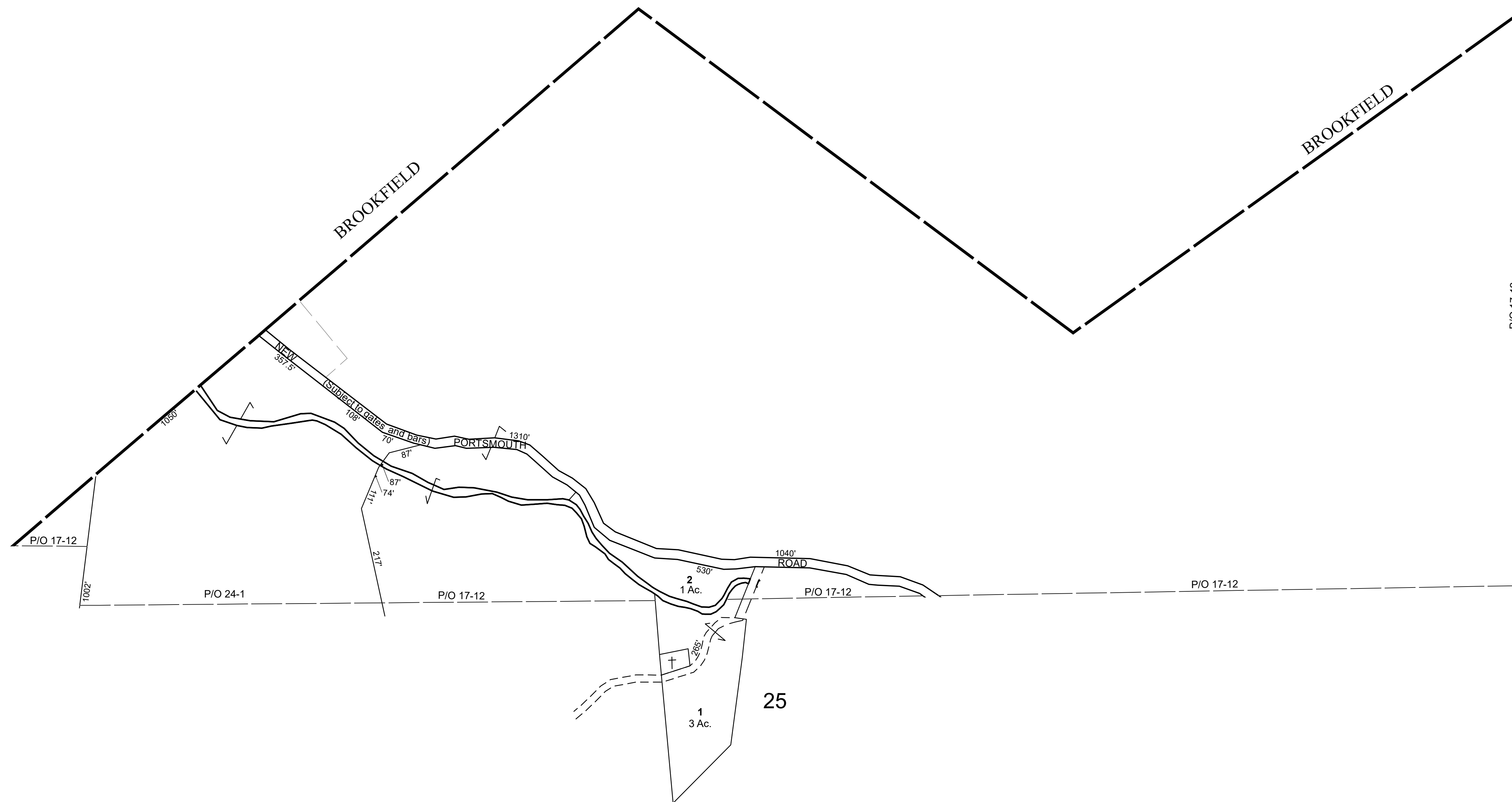
MIDDLETON

NEW HAMPSHIRE

INDEX DIAGRAM

MAP NO.

26



28

25

THIS MAP IS FOR ASSESSMENT PURPOSES. IT IS NOT VALID FOR LEGAL DESCRIPTION OR CONVEYANCE.

THE HORIZONTAL DATUM IS THE NEW HAMPSHIRE STATE PLANE COORDINATE SYSTEM, NAD 83.

ORIGINAL MAPPING BY JAMES W. SEWALL COMPANY

REVISED & REPRINTED BY

CAI Technologies
Precision Mapping, Geospatial Solutions.

11 Pleasant Street, Littleton, NH 03561
800.322.4540 - www.cai-tech.com

LEGEND

PARCEL NUMBERS 1

ADJACENT MAPS 2

MATCH LINE - - - - -

N

SCALE: 1" = 200'

FEET 200 100 0 200 400 600

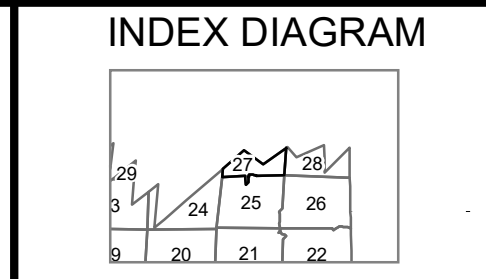
METERS 50 25 0 50 100 150

REVISED TO: APRIL 1, 2022

PROPERTY MAPS

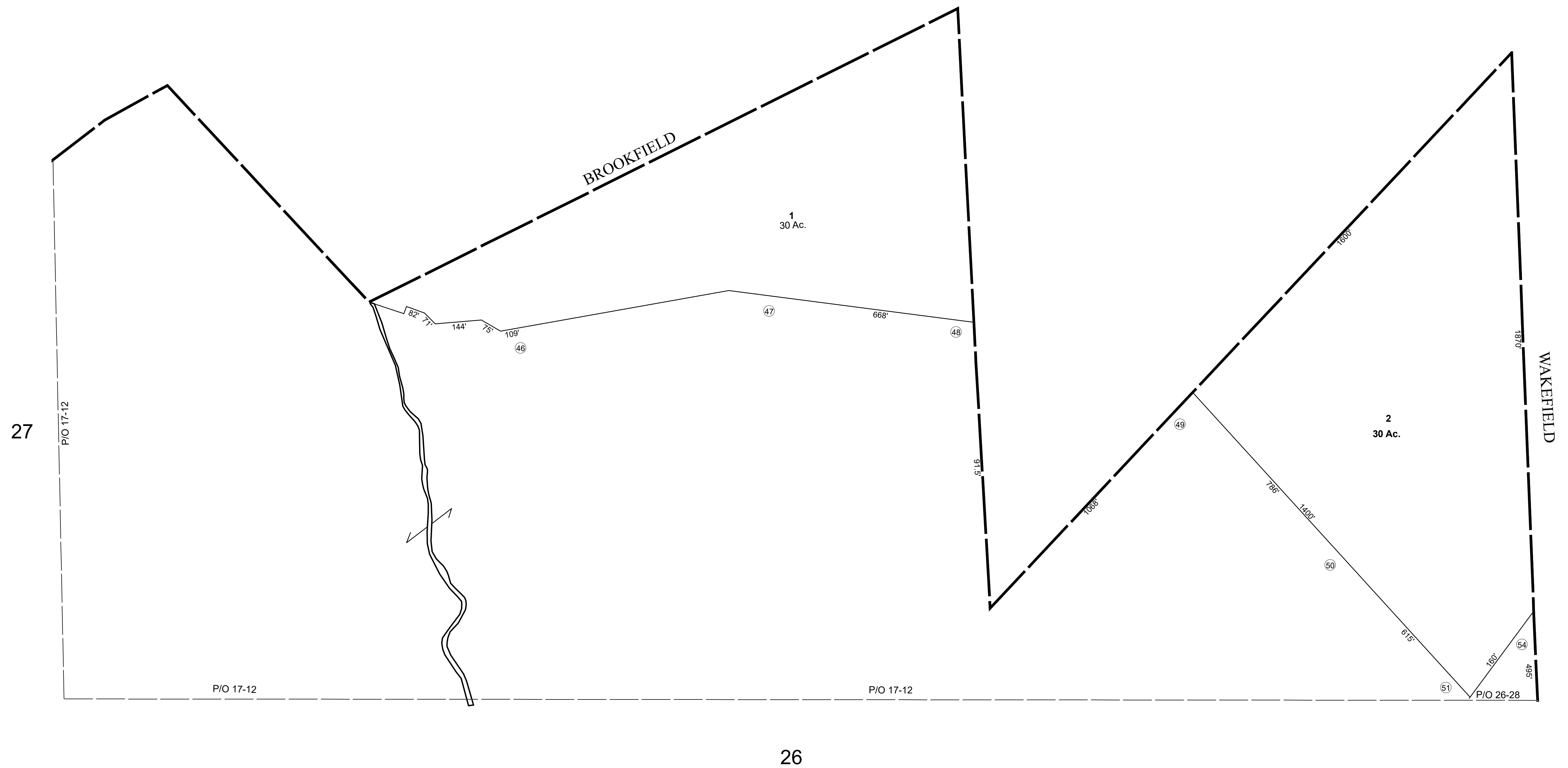
MIDDLETON

NEW HAMPSHIRE



MAP NO.

27



THIS MAP IS FOR ASSESSMENT PURPOSES. IT IS NOT VALID FOR LEGAL DESCRIPTION OR CONVEYANCE.

THE HORIZONTAL DATUM IS THE NEW HAMPSHIRE STATE PLANE COORDINATE SYSTEM, NAD 83.

ORIGINAL MAPPING BY JAMES W. SEWALL COMPANY

REVISED & REPRINTED BY

CAI Technologies
Precision Mapping. Geospatial Solutions.

11 Pleasant Street, Littleton, NH 03561
800.322.4540 - www.cai-tech.com

LEGEND

PARCEL NUMBERS 1

ADJACENT MAPS 2

MATCH LINE - - - - -

N

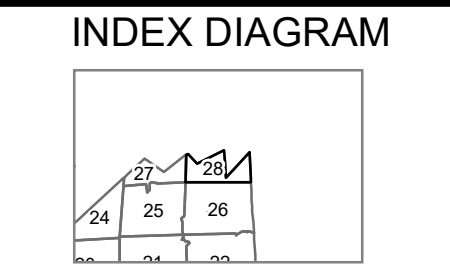
SCALE: 1" = 200'

FEET 200 100 0 200 400 600

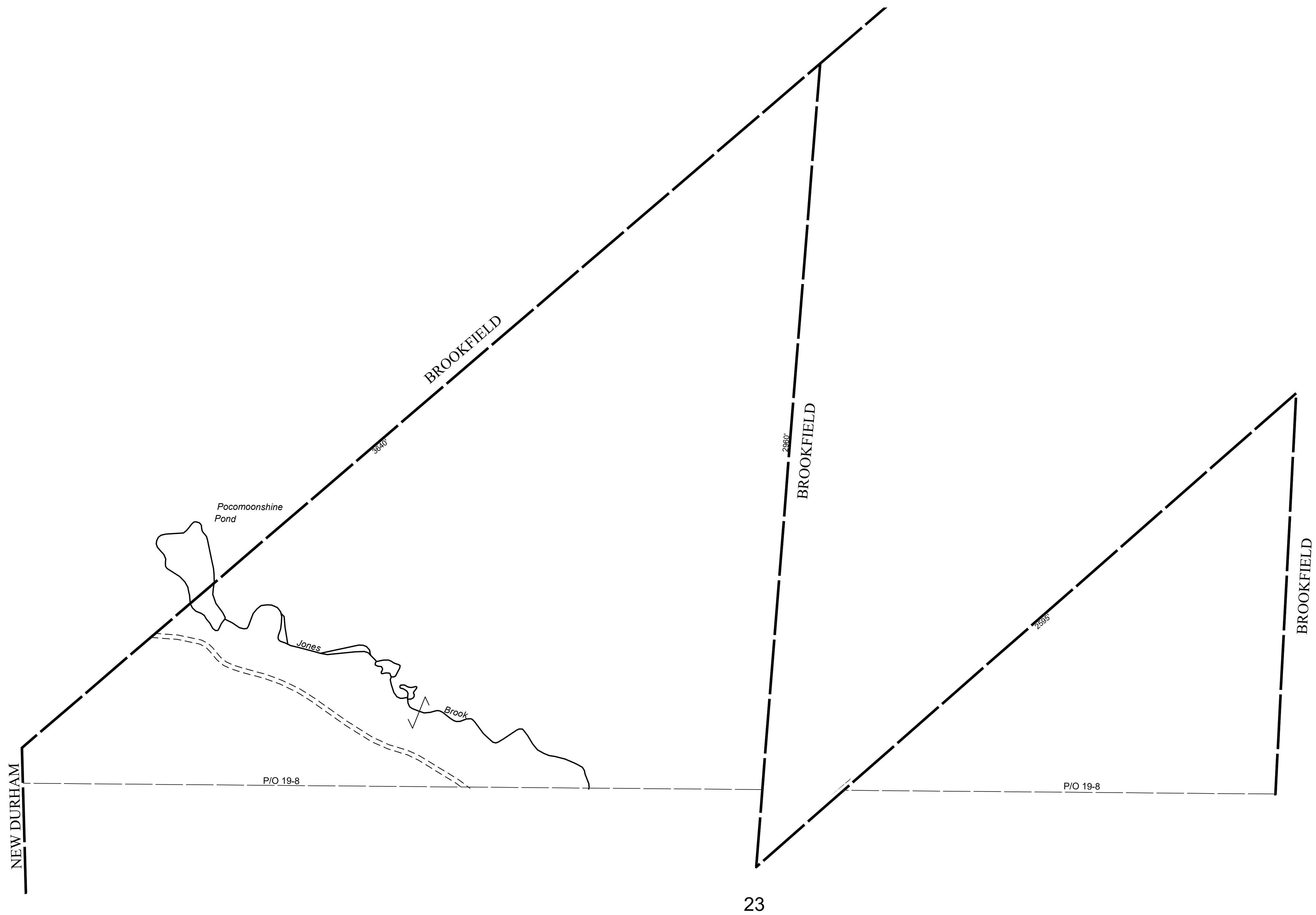
METERS 50 25 0 50 100 150

REVISED TO: APRIL 1, 2022

PROPERTY MAPS
MIDDLETON
NEW HAMPSHIRE



MAP NO.
28



THIS MAP IS FOR ASSESSMENT PURPOSES. IT IS NOT VALID FOR LEGAL DESCRIPTION OR CONVEYANCE.

THE HORIZONTAL DATUM IS THE NEW HAMPSHIRE STATE PLANE COORDINATE SYSTEM, NAD 83.

ORIGINAL MAPPING BY JAMES W. SEWALL COMPANY

REVISED & REPRINTED BY

CAI Technologies
Precision Mapping, Geospatial Solutions.

11 Pleasant Street, Littleton, NH 03561
800.322.4540 - www.cai-tech.com

LEGEND

PARCEL NUMBERS 1

ADJACENT MAPS 2

MATCH LINE - - - - -

N

SCALE: 1" = 200'

FEET 200 100 0 200 400 600

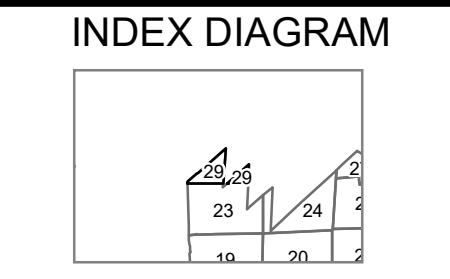
METERS 50 25 0 50 100 150

REVISED TO: APRIL 1, 2022

PROPERTY MAPS

MIDDLETON

NEW HAMPSHIRE



MAP NO.

29